# Randwick Local Environmental Plan 2012

Randwick City Council
a sense of community

## Lot Size Map - Sheet LSZ_001

**Minimum Lot size (sq m)**

- D 325
- F 400
- AA 7ha

**Cadastre**

Base data 01/01/2008 © Land and Property Information (LPI) Addendum data 24/01/2012 © Randwick City Council

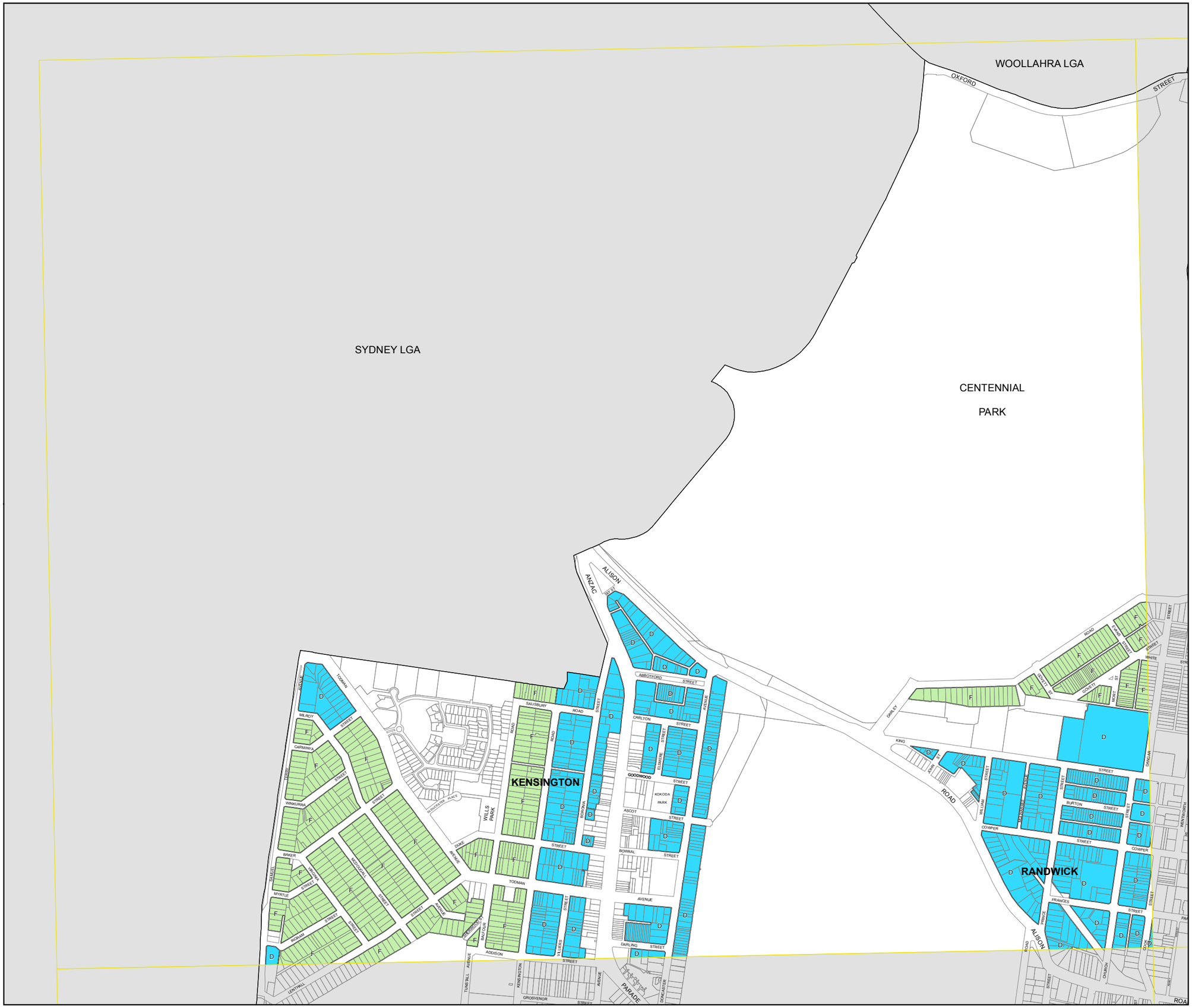


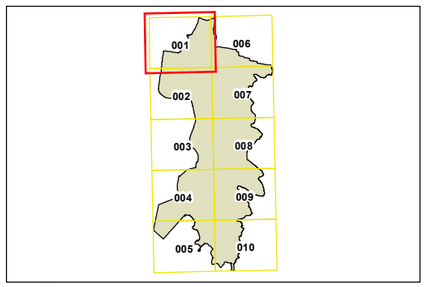


N

0 200 Metres

Scale: 1:10,000 @ A3

Projection: GDA 1994
MGA Zone 56

Map identification number: 6550_COM_LSZ_001_010_20120208

Randwick City Council
a sense of community

# Randwick Local Environmental Plan 2012

## Lot Size Map - Sheet LSZ_002

**Minimum Lot size (sq m)**

- D 325
- F 400
- AA 7ha

**Cadastre**

Base data 01/01/2008 © Land and Property Information (LPI) Addendum data 24/01/2012 © Randwick City Council

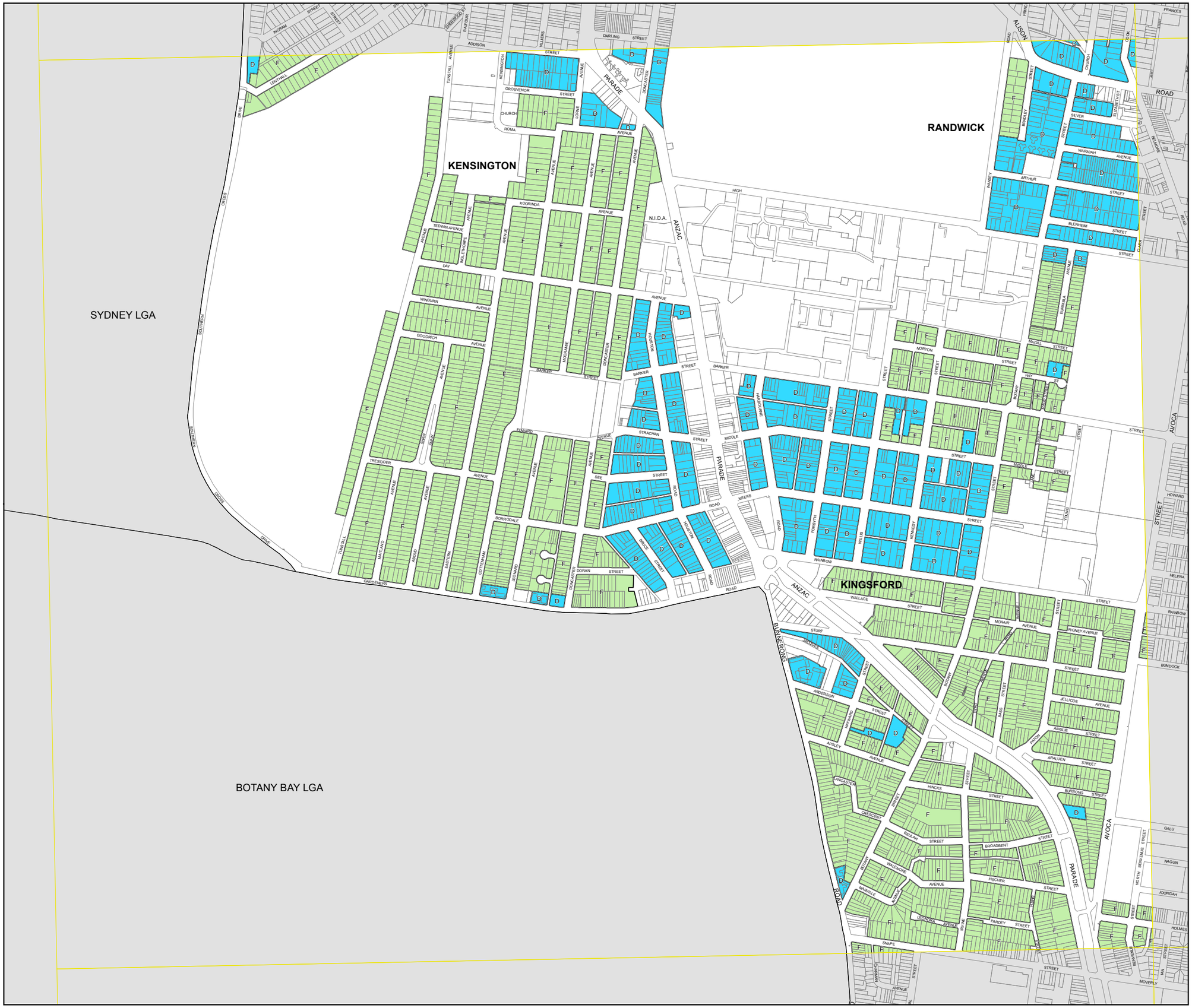


Map identification number: 6550_COM_LSZ_002_010_20120208

# Randwick Local Environmental Plan 2012

Randwick City Council
a sense of community

## Lot Size Map - Sheet LSZ_003

**Minimum Lot size (sq m)**

- D 325
- F 400
- AA 7ha

**Cadastre**

Base data 01/01/2008 © Land and Property Information (LPI) Addendum data 24/01/2012 © Randwick City Council

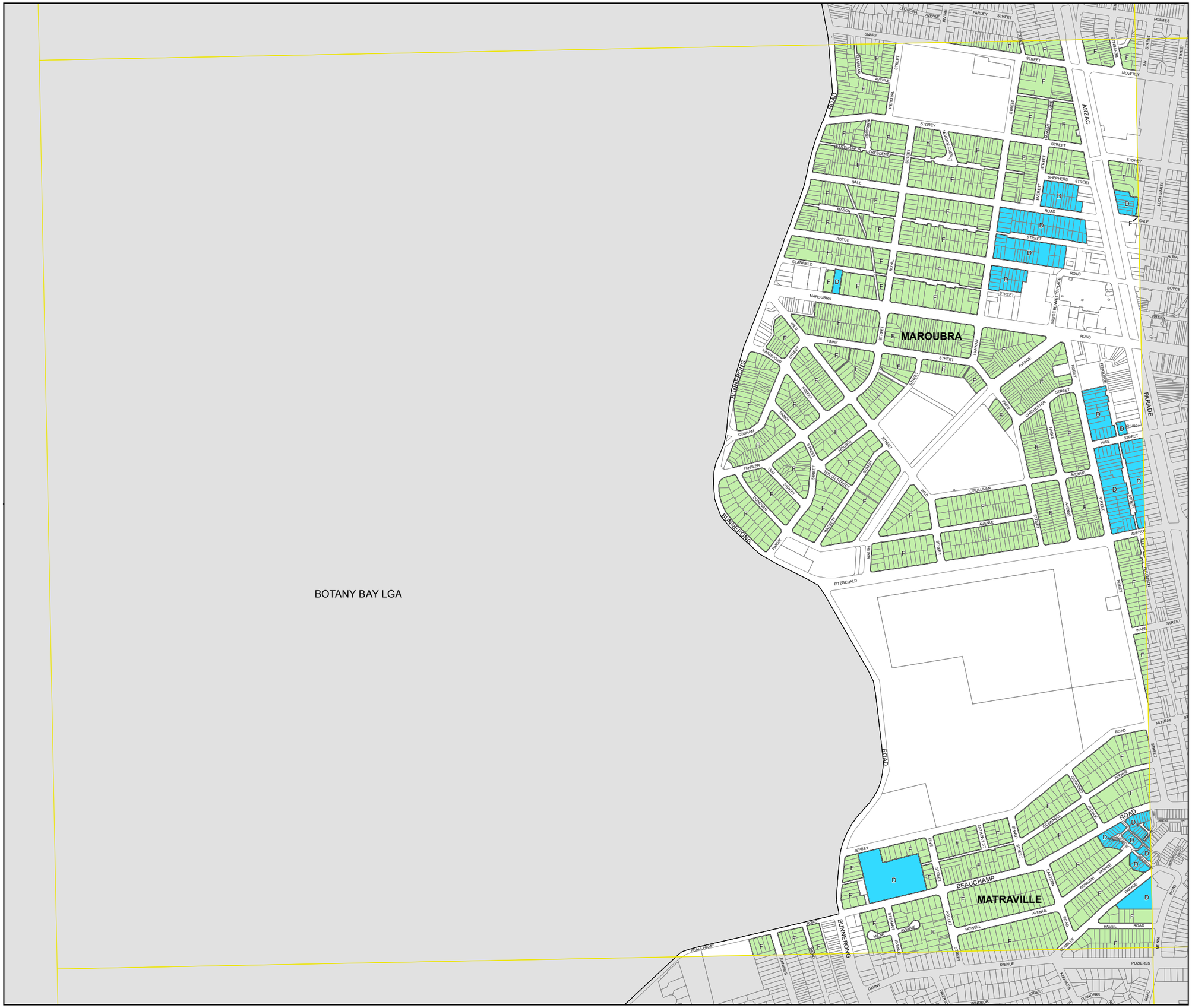


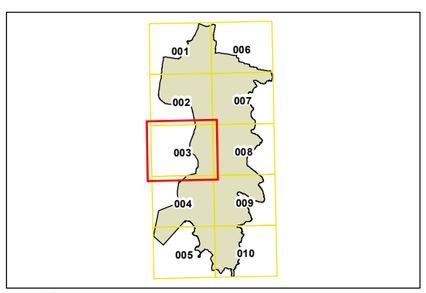


N

0 200 Metres

Scale: 1:10,000 @ A3

Projection: GDA 1994
MGA Zone 56

Map identification number: 6550_COM_LSZ_003_010_20120208

# Randwick Local Environmental Plan 2012

Randwick City Council
a sense of community

## Lot Size Map - Sheet LSZ_004

**Minimum Lot size (sq m)**

- D 325
- F 400
- AA 7ha

**Cadastre**

Base data 01/01/2008 © Land and Property Information (LPI) Addendum data 24/01/2012 © Randwick City Council

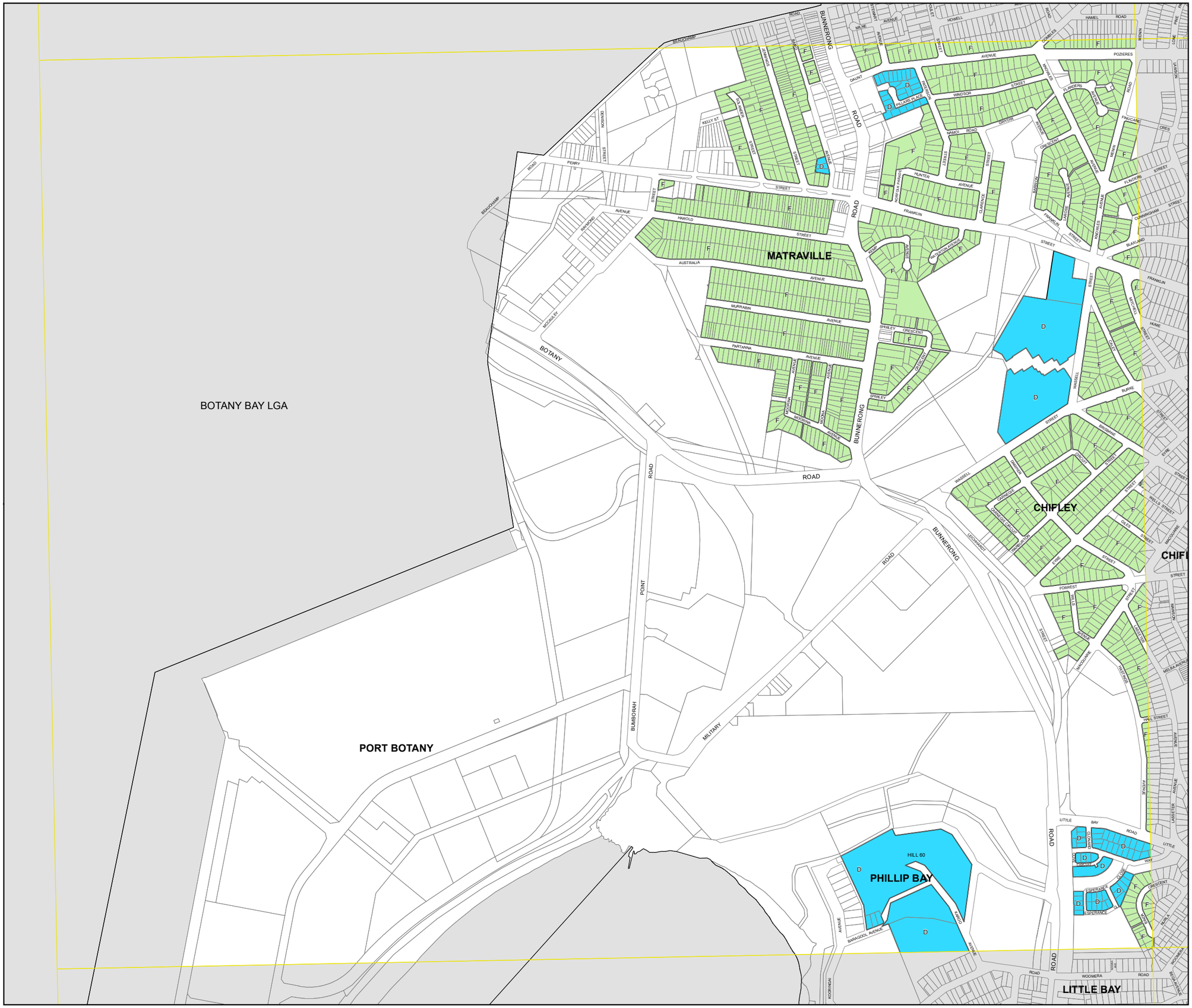


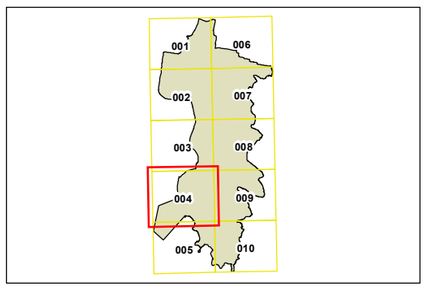


N

Projection: GDA 1994
MGA Zone 56

0 200 400 Metres

Scale: 1:10,000 @ A3

Map identification number: 6550_COM_LSZ_004_010_20120208

# Randwick Local Environmental Plan 2012

Randwick City Council
a sense of community

## Lot Size Map - Sheet LSZ_005

**Minimum Lot size (sq m)**

- D 325
- F 400
- AA 7ha

**Cadastre**

Base data 01/01/2008 © Land and Property Information (LPI) Addendum data 24/01/2012 © Randwick City Council

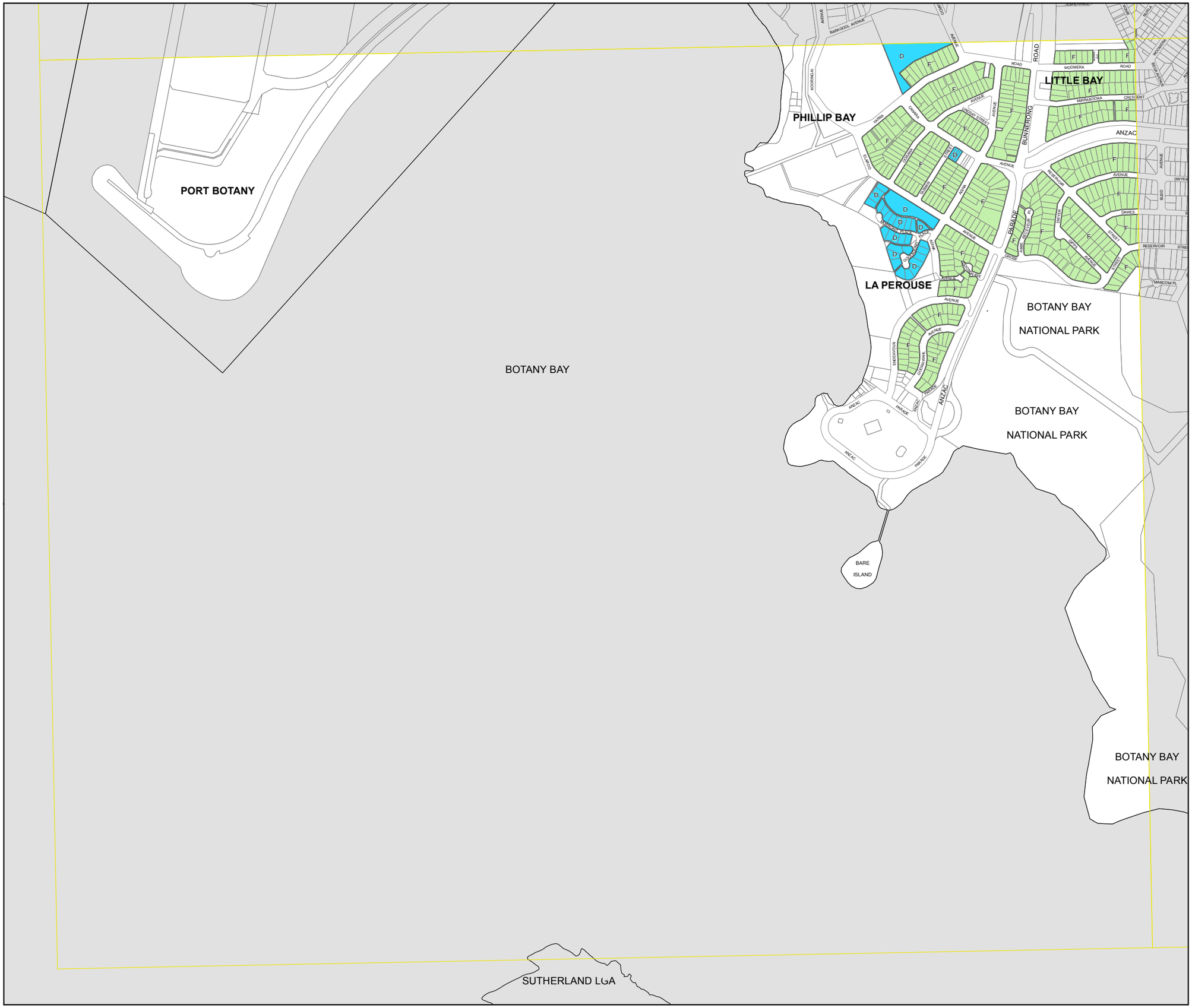


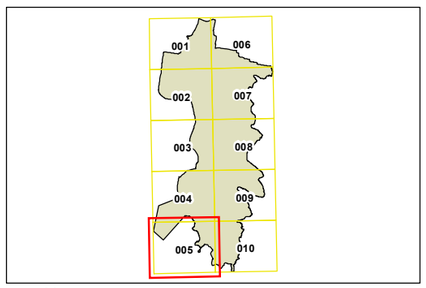


N

0 200 Metres

Projection: GDA 1994
MGA Zone 56

Scale: 1:10,000 @ A3

Map identification number: 6550_COM_LSZ_005_010_20120208

# Randwick Local Environmental Plan 2012

Randwick City Council
a sense of community

## Lot Size Map - Sheet LSZ_006

**Minimum Lot size (sq m)**

- D 325
- F 400
- AA 7ha

**Cadastre**

Base data 01/01/2008 © Land and Property Information (LPI) Addendum data 24/01/2012 © Randwick City Council

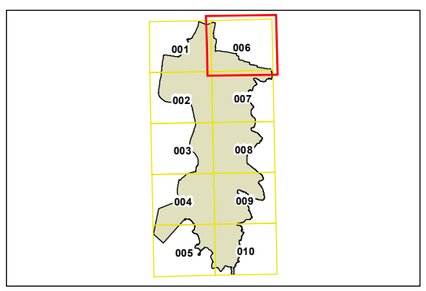


N

0 200 Metres

Projection: GDA 1994 MGA Zone 56

Scale: 1:10,000 @ A3

Map identification number: 6550_COM_LSZ_006_010_20120208

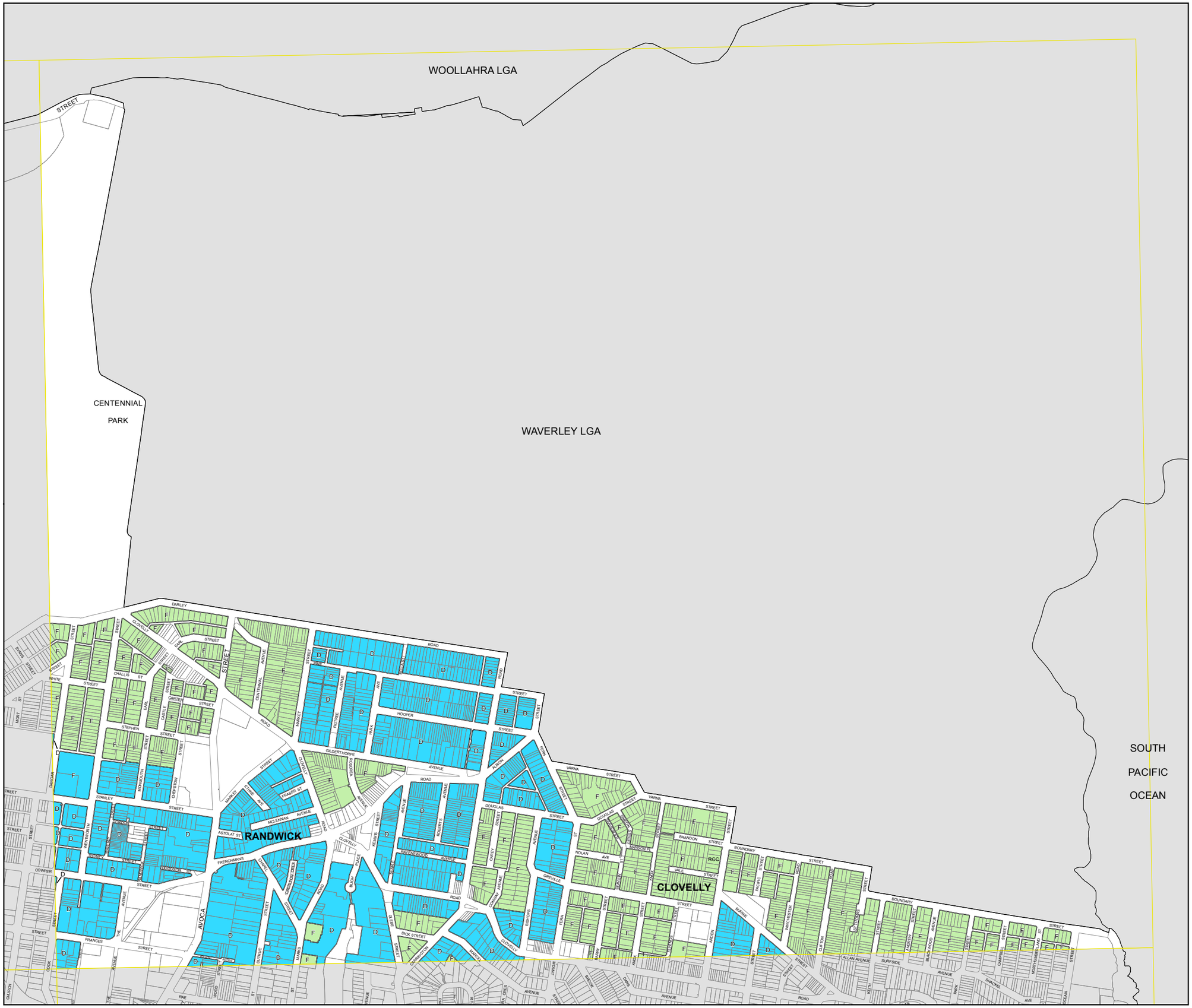

# Randwick Local Environmental Plan 2012

Randwick City Council
a sense of community

## Lot Size Map - Sheet LSZ_007

**Minimum Lot size (sq m)**

- D 325
- F 400
- AA 7ha

**Cadastre**

Base data 01/01/2008 © Land and Property Information (LPI) Addendum data 24/01/2012 © Randwick City Council

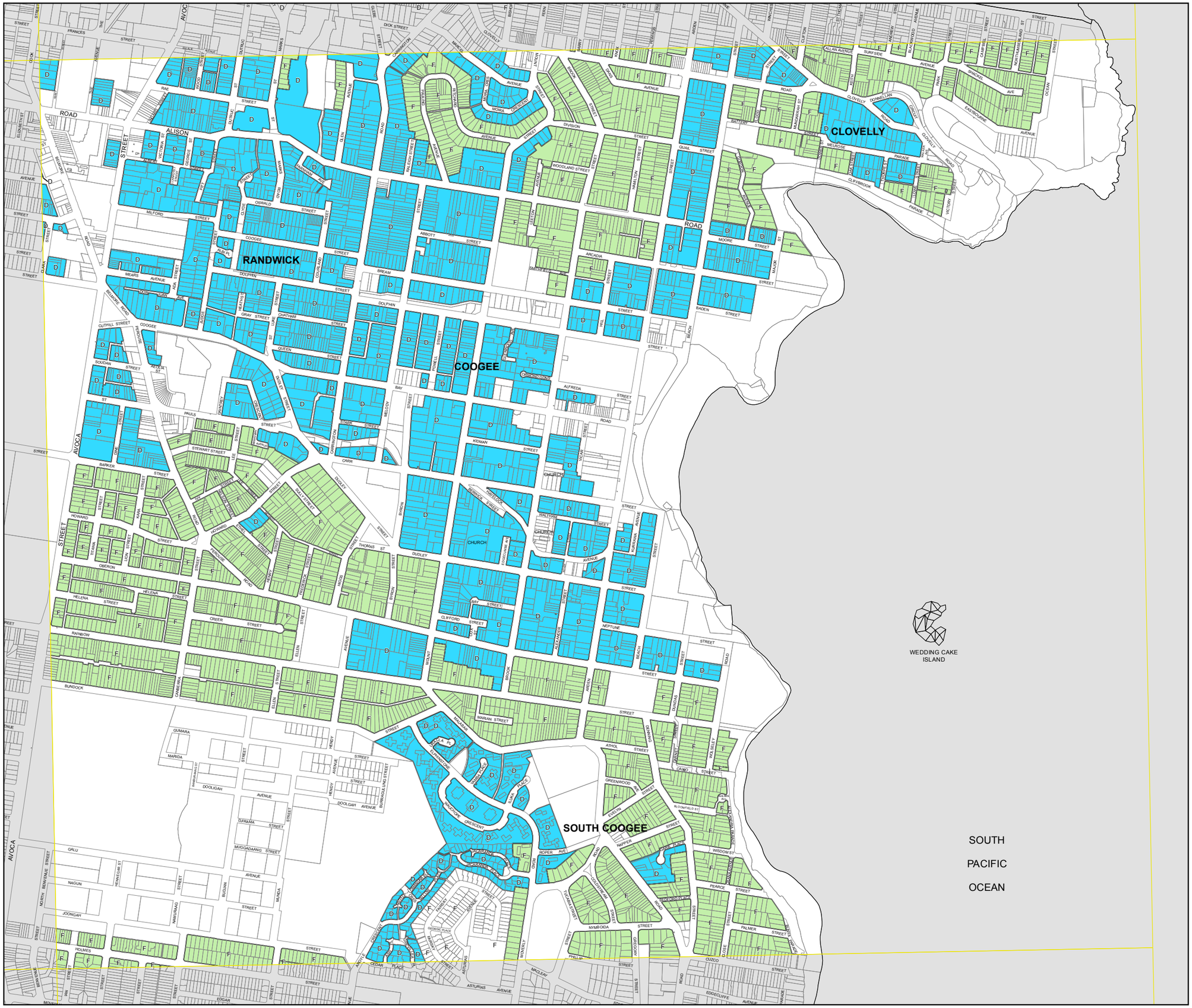


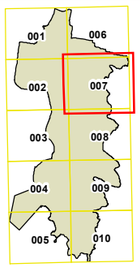


N

0 200 Metres

Projection: GDA 1994 MGA Zone 56

Scale: 1:10,000 @ A3

Map identification number: 6550_COM_LSZ_007_010_20120208

# Randwick Local Environmental Plan 2012

Randwick City Council
a sense of community

## Lot Size Map - Sheet LSZ_008

**Minimum Lot size (sq m)**

- D 325
- F 400
- AA 7ha

**Cadastre**

Base data 01/01/2008 © Land and Property Information (LPI) Addendum data 24/01/2012 © Randwick City Council

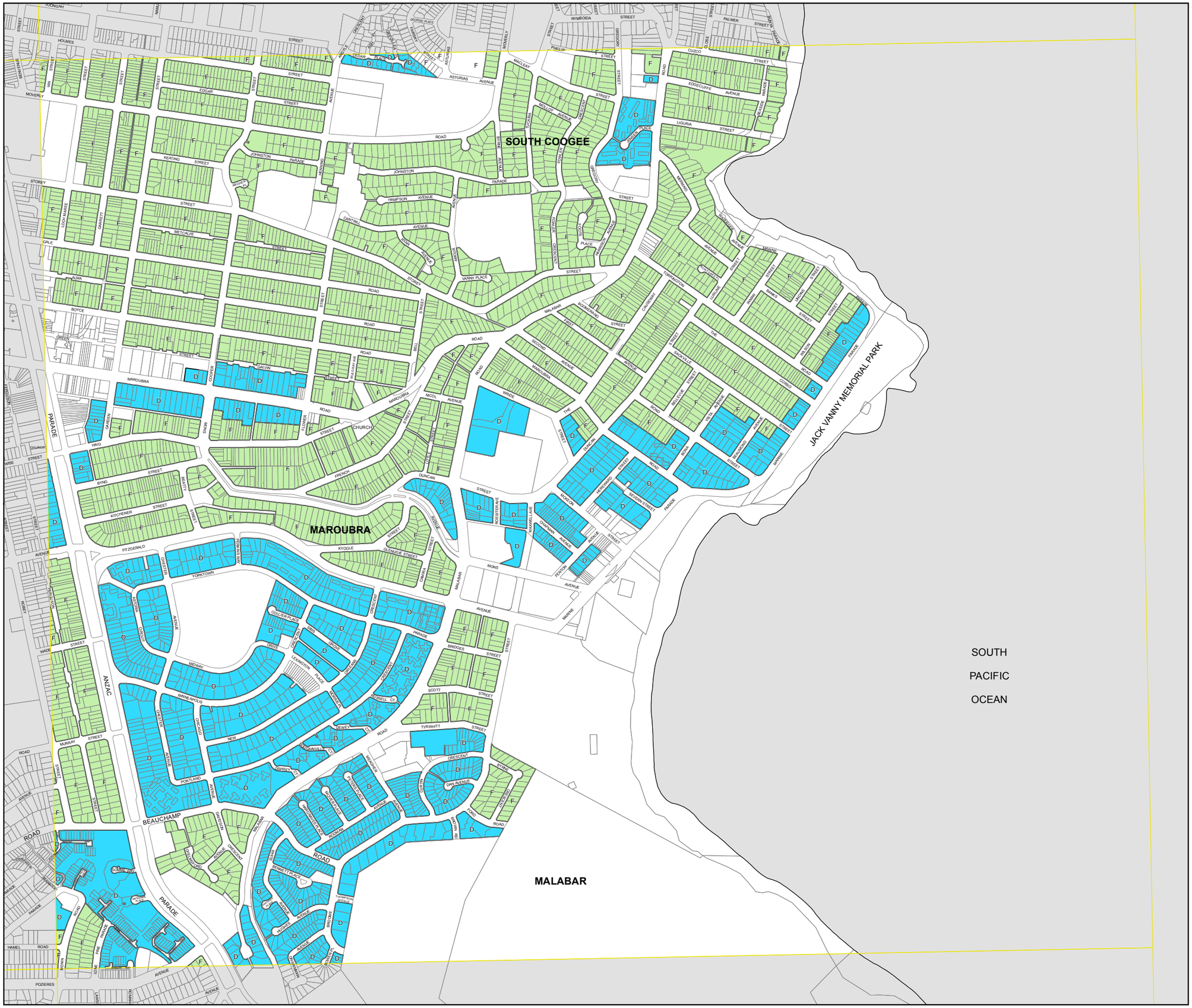


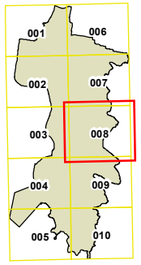


N

0 200 Metres

Scale: 1:10,000 @ A3

Projection: GDA 1994
MGA Zone 56

Map identification number: 6550_COM_LSZ_008_010_20120208

# Randwick Local Environmental Plan 2012

Randwick City Council
a sense of community

## Lot Size Map - Sheet LSZ_009

**Minimum Lot size (sq m)**

- D 325
- F 400
- AA 7ha

**Cadastre**

Base data 01/01/2008 © Land and Property Information (LPI) Addendum data 24/01/2012 © Randwick City Council

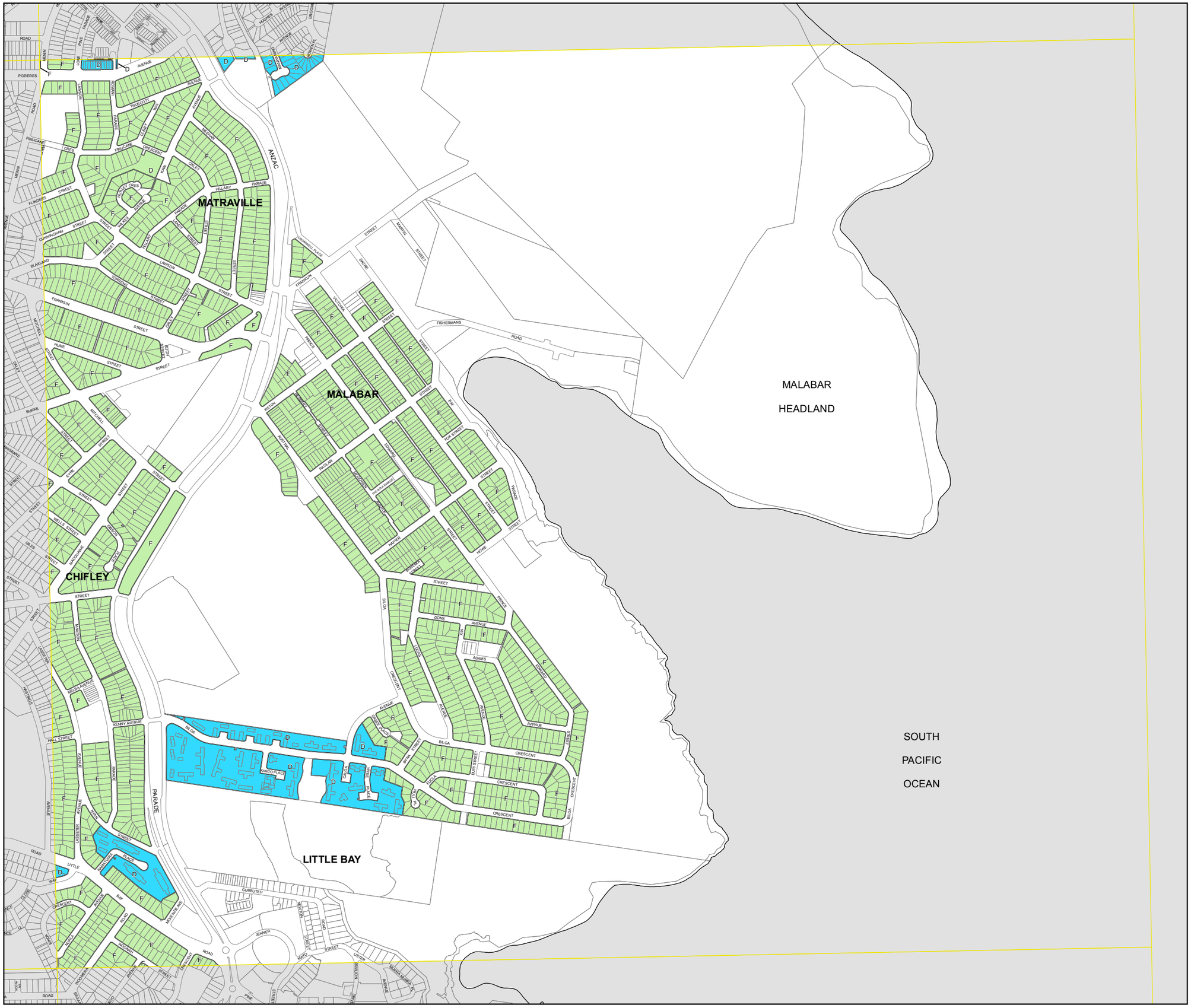


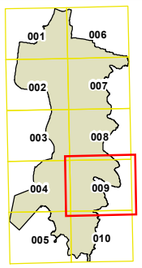


N

0 200 Metres

Scale: 1:10,000 @ A3

Projection: GDA 1994
MGA Zone 56

Map identification number: 6550_COM_LSZ_009_010_20120208

# Randwick Local Environmental Plan 2012

Randwick City Council
a sense of community

## Lot Size Map - Sheet LSZ_010

**Minimum Lot size (sq m)**

- D 325
- F 400
- AA 7ha

**Cadastre**

Base data 01/01/2008 © Land and Property Information (LPI) Addendum data 24/01/2012 © Randwick City Council

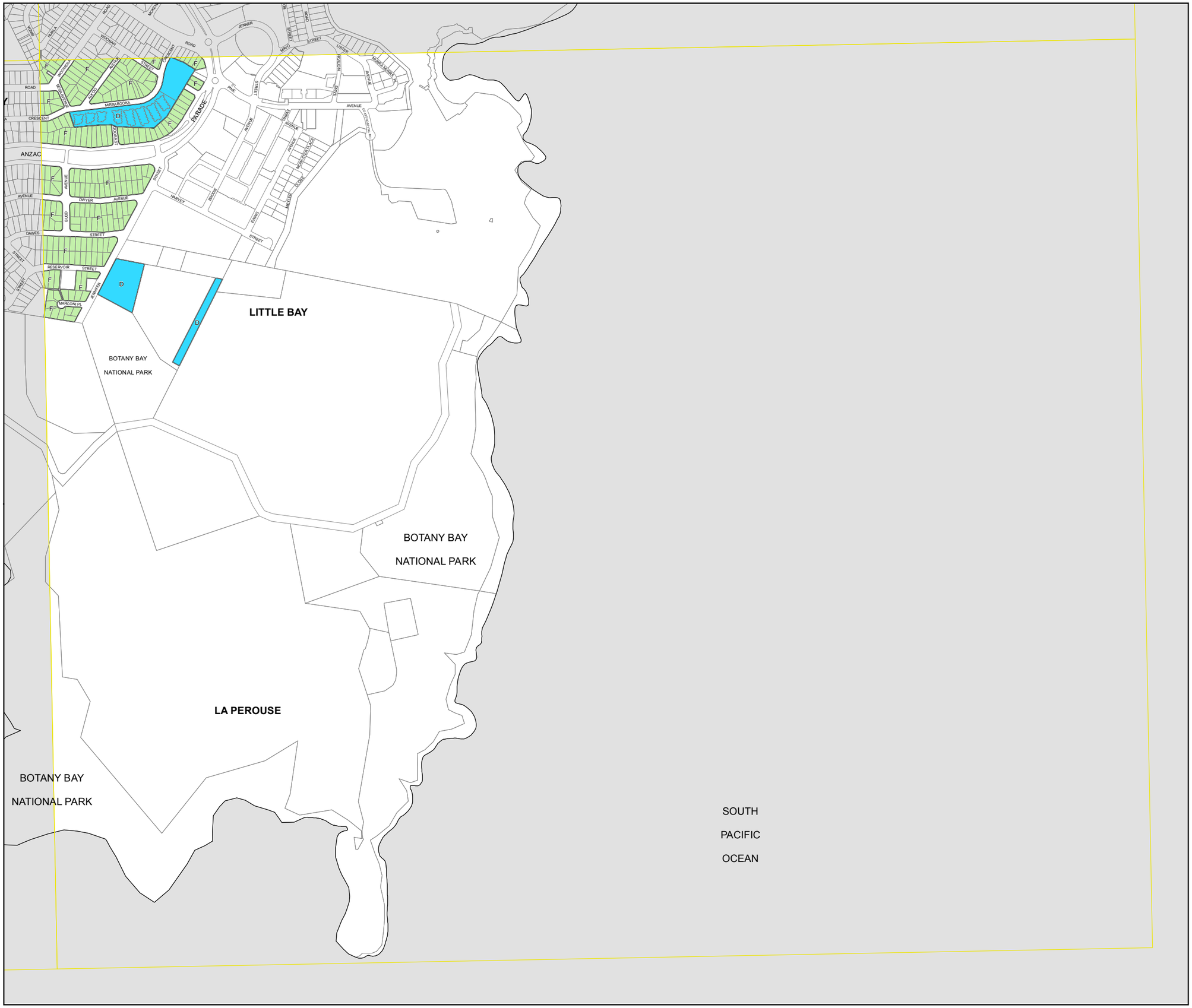


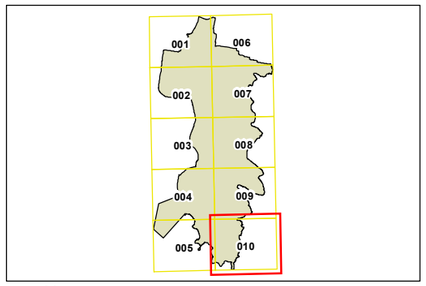


N

0 200 Metres

Scale: 1:10,000 @ A3

Projection: GDA 1994
MGA Zone 56

Map identification number: 6550_COM_LSZ_010_010_20120208