Randwick Local Environmental Plan 2012

Randwick City Council
a sense of community

Foreshore Building Line Map
Scenic Protection Map
Sheet CL1_005

Foreshore Building Line Map

Foreshore building line

Land below foreshore building line

Scenic Protection

Scenic Protection Area

Cadastre

Base data 01/01/2008 © Land and Property Information (LPI) Addendum data 24/01/2012
© Randwick City Council

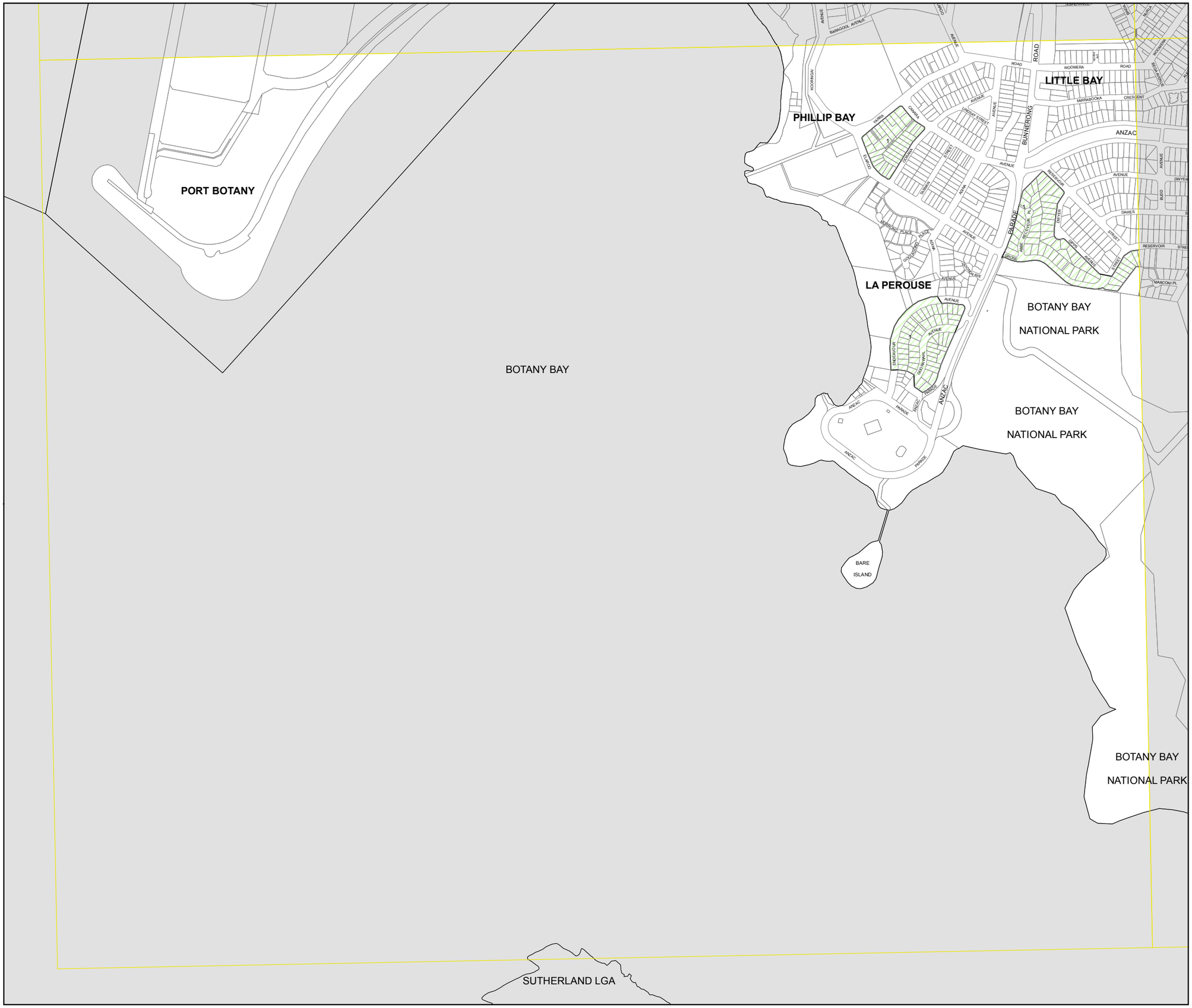

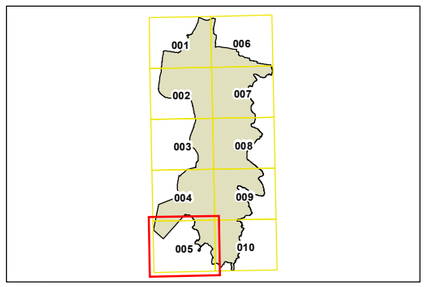

N

0 200 Metres

Projection: GDA 1994
MGA Zone 56

Scale: 1:10,000 @ A3

Map identification number: 6550_COM_CL1_005_010_20120208

Randwick Local Environmental Plan 2012

Randwick City Council
a sense of community

Foreshore Building Line Map
Scenic Protection Map
Sheet CL1_006

Foreshore Building Line Map

Foreshore building line

Land below foreshore building line

Scenic Protection

Scenic Protection Area

Cadastre

Base data 01/01/2008 © Land and Property Information (LPI) Addendum data 24/01/2012 © Randwick City Council

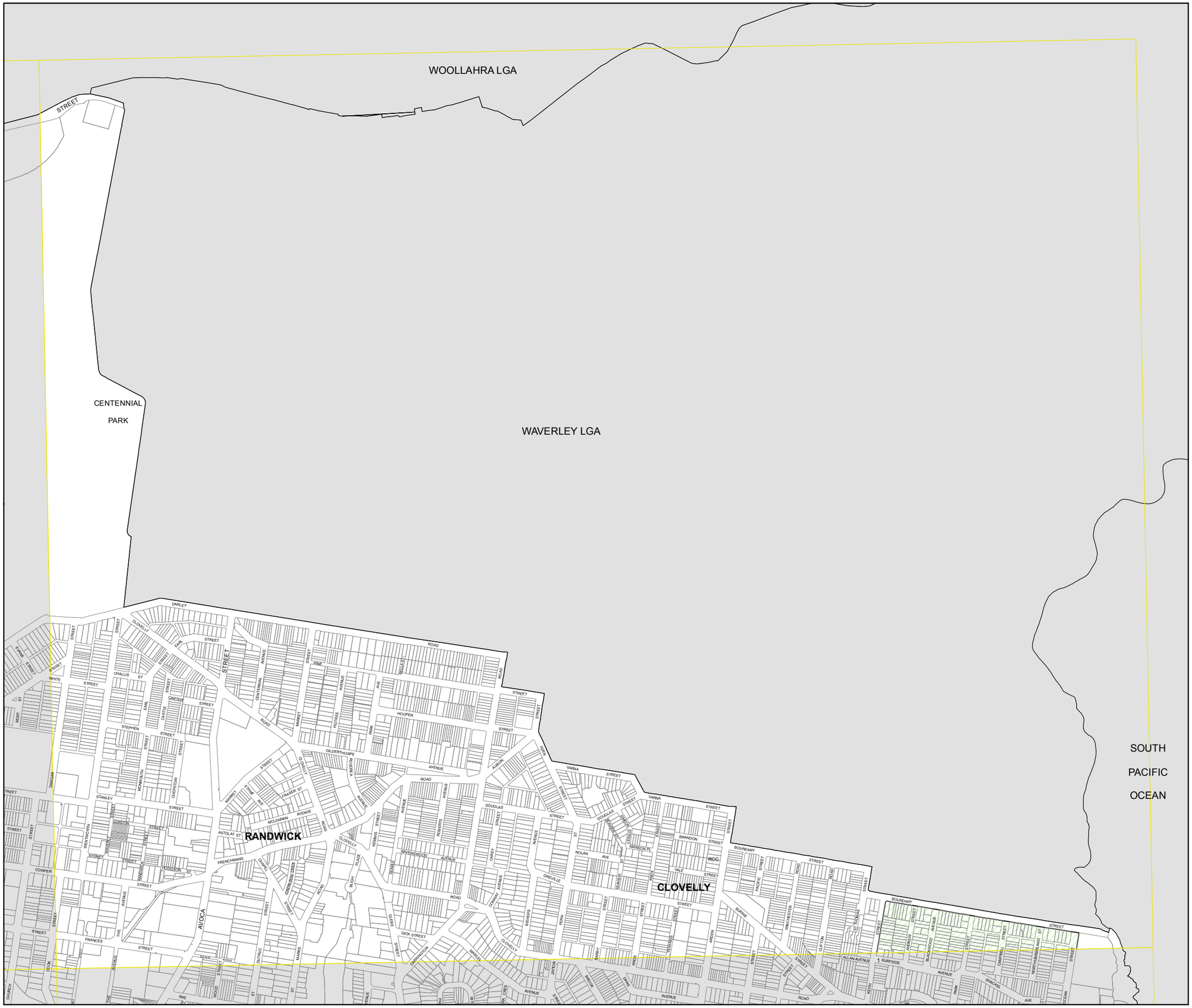

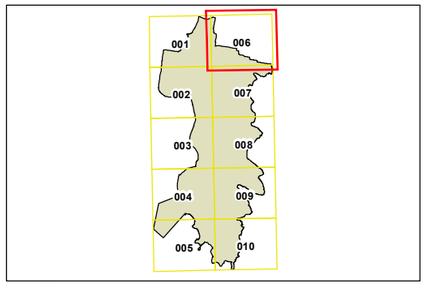

N

0 200 Metres

Scale: 1:10,000 @ A3

Projection: GDA 1994
MGA Zone 56

Map identification number: 6550_COM_CL1_006_010_20120208

Randwick Local Environmental Plan 2012

Randwick City Council
a sense of community

Foreshore Building Line Map
Scenic Protection Map
Sheet CL1_007

Foreshore Building Line Map

Foreshore building line

Land below foreshore building line

Scenic Protection

Scenic Protection Area

Cadastre

Base data 01/01/2008 © Land and Property Information (LPI) Addendum data 24/01/2012
© Randwick City Council

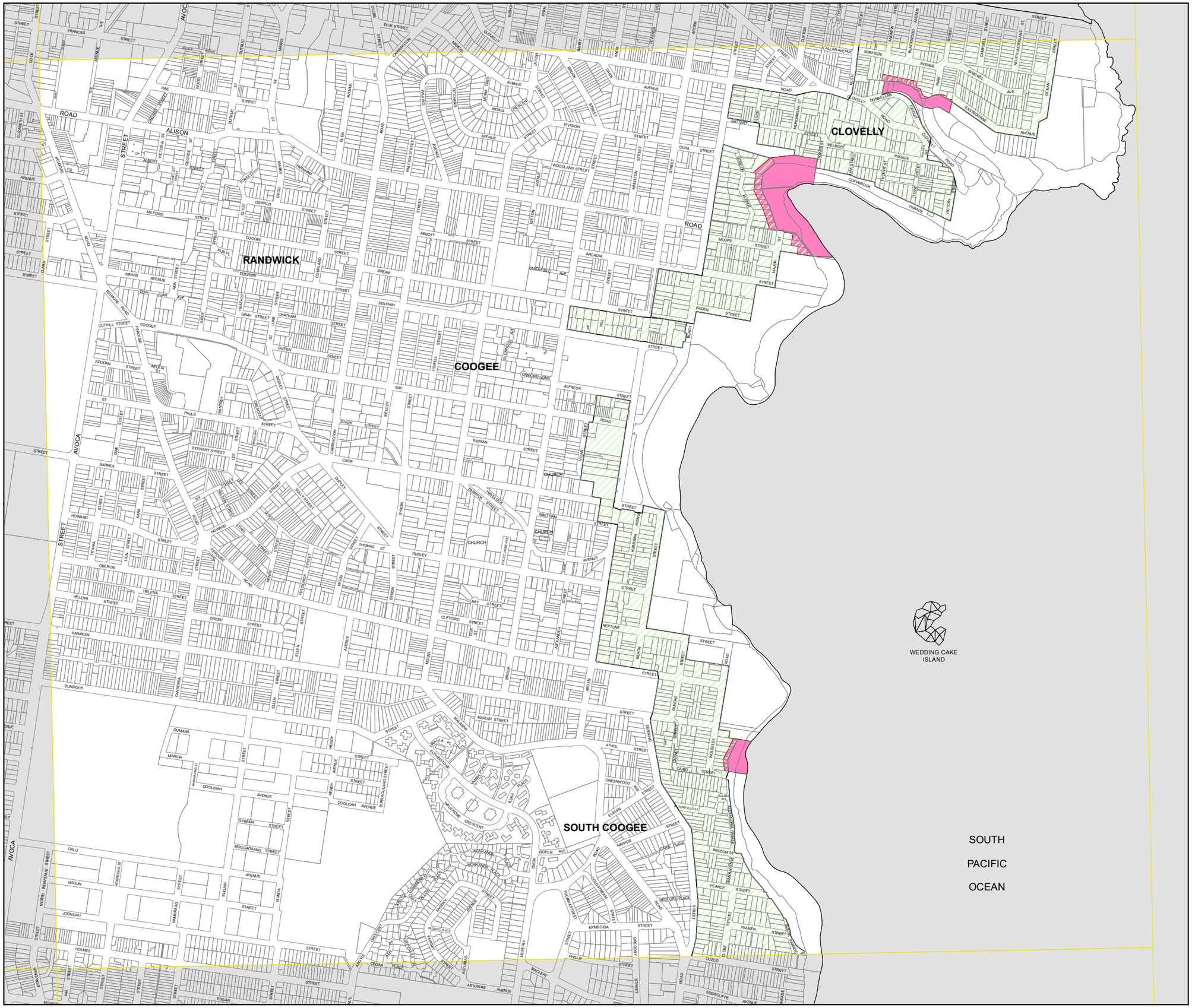

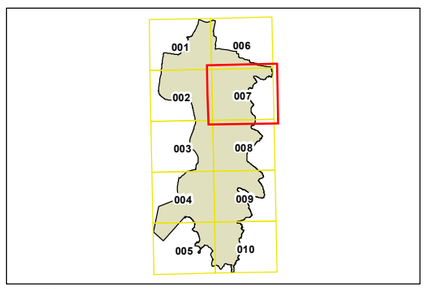

N

0 200 Metres

Scale: 1:10,000 @ A3

Projection: GDA 1994
MGA Zone 56

Map identification number: 6550_COM_CL1_007_010_20120208

Randwick Local Environmental Plan 2012

Randwick City Council
a sense of community

Foreshore Building Line Map
Scenic Protection Map
Sheet CL1_008

Foreshore Building Line Map

- Foreshore building line
- Land below foreshore building line

Scenic Protection

- Scenic Protection Area

Cadastre

Base data 01/01/2008 © Land and Property Information (LPI) Addendum data 24/01/2012 © Randwick City Council

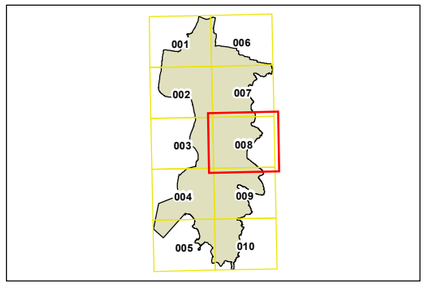

N

0 200 Metres

Projection: GDA 1994
MGA Zone 56

Scale: 1:10,000 @ A3

Map identification number: 6550_COM_CL1_008_010_20120208

Randwick Local Environmental Plan 2012

Randwick City Council
a sense of community

Foreshore Building Line Map
Scenic Protection Map
Sheet CL1_009

Foreshore Building Line Map

Foreshore building line

Land below foreshore building line

Scenic Protection

Scenic Protection Area

Cadastre

Base data 01/01/2008 © Land and Property Information (LPI) Addendum data 24/01/2012
© Randwick City Council

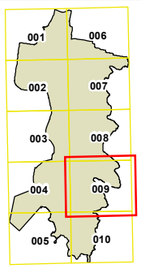

N

0 200 Metres

Scale: 1:10,000 @ A3

Projection: GDA 1994
MGA Zone 56

Map identification number: 6550_COM_CL1_009_010_20120208

Randwick Local Environmental Plan 2012

Randwick City Council
a sense of community

Foreshore Building Line Map
Scenic Protection Map
Sheet CL1_010

Foreshore Building Line Map

Foreshore building line

Land below foreshore building line

Scenic Protection

Scenic Protection Area

Cadastre

Base data 01/01/2008 © Land and Property Information (LPI) Addendum data 24/01/2012
© Randwick City Council

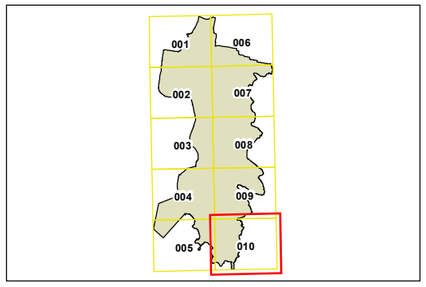

N

0 200 Metres

Projection: GDA 1994
MGA Zone 56

Scale: 1:10,000 @ A3

Map identification number: 6550_COM_CL1_010_010_20120208