Randwick Local Environmental Plan 2012

Randwick City Council
a sense of community

Terrestrial Biodiversity Map - Sheet BIO_001

Biodiversity

Cadastre

Base data 01/01/2008 © Land and Property Information (LPI) Addendum data 24/01/2012 © Randwick City Council

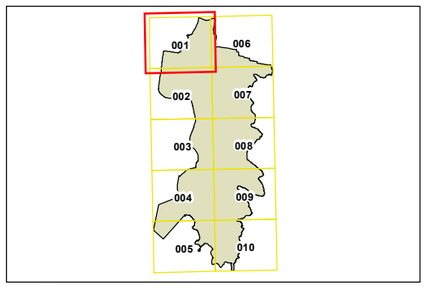

N

0 200 Metres

Projection: GDA 1994 MGA Zone 56

Scale: 1:10,000 @ A3

Map identification number: 6550_COM_BIO_001_010_20120208

Randwick Local Environmental Plan 2012

Randwick City Council
a sense of community

Terrestrial Biodiversity Map - Sheet BIO_002

Biodiversity

Cadastre

Base data 01/01/2008 © Land and Property Information (LPI) Addendum data 24/01/2012 © Randwick City Council

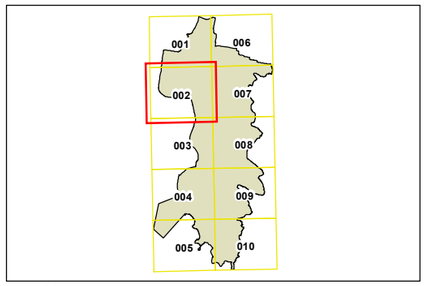

N

Projection: GDA 1994
MGA Zone 56

0 200 Metres

Scale: 1:10,000 @ A3

Map identification number: 6550_COM_BIO_002_010_20120208

Randwick Local Environmental Plan 2012

Randwick City Council
a sense of community

Terrestrial Biodiversity
Map - Sheet BIO_004

Biodiversity

Cadastre

Base data 01/01/2008 © Land and Property Information (LPI) Addendum data 24/01/2012 © Randwick City Council

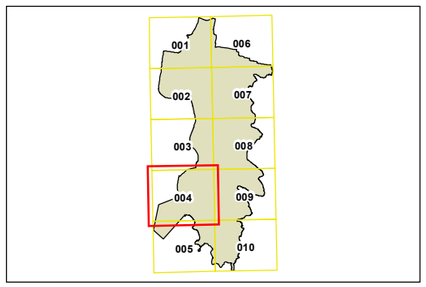

N

Projection: GDA 1994
MGA Zone 56

0 200 Metres

Scale: 1:10,000 @ A3

Map identification number: 6550_COM_BIO_004_010_20120208

Randwick Local Environmental Plan 2012

Randwick City Council
a sense of community

Terrestrial Biodiversity Map - Sheet BIO_005

Biodiversity

Cadastre

Base data 01/01/2008 © Land and Property Information (LPI) Addendum data 24/01/2012 © Randwick City Council

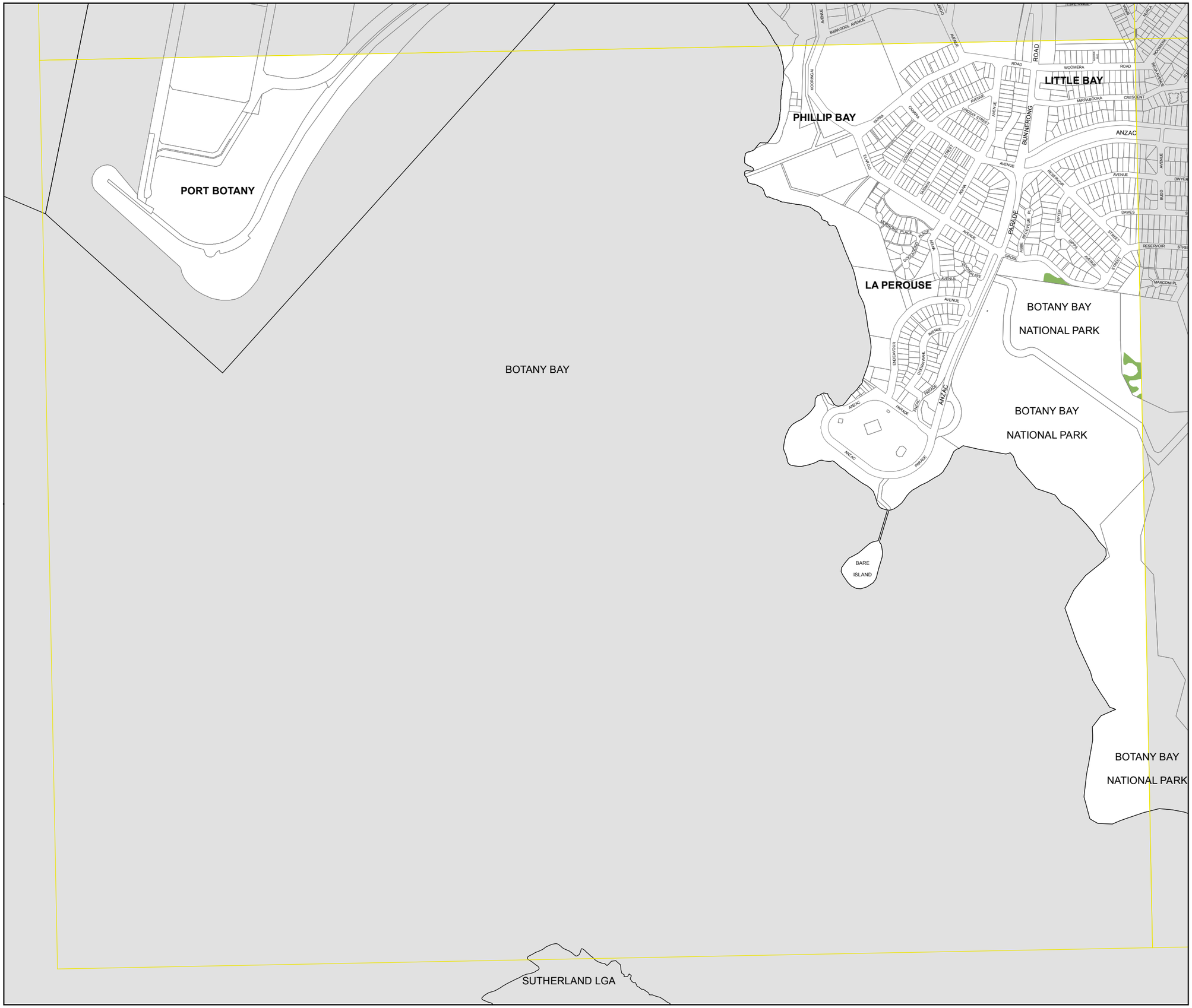

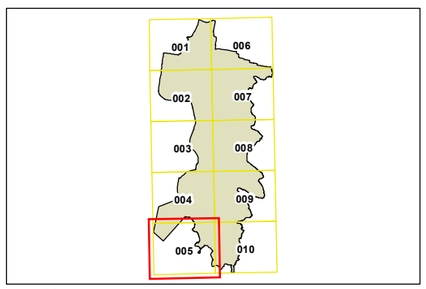

N

0 200 Metres

Projection: GDA 1994
MGA Zone 56

Scale: 1:10,000 @ A3

Map identification number: 6550_COM_BIO_005_010_20120208

Randwick Local Environmental Plan 2012

Randwick City Council
a sense of community

Terrestrial Biodiversity Map - Sheet BIO_006

Biodiversity

Cadastre

Base data 01/01/2008 © Land and Property Information (LPI) Addendum data 24/01/2012 © Randwick City Council

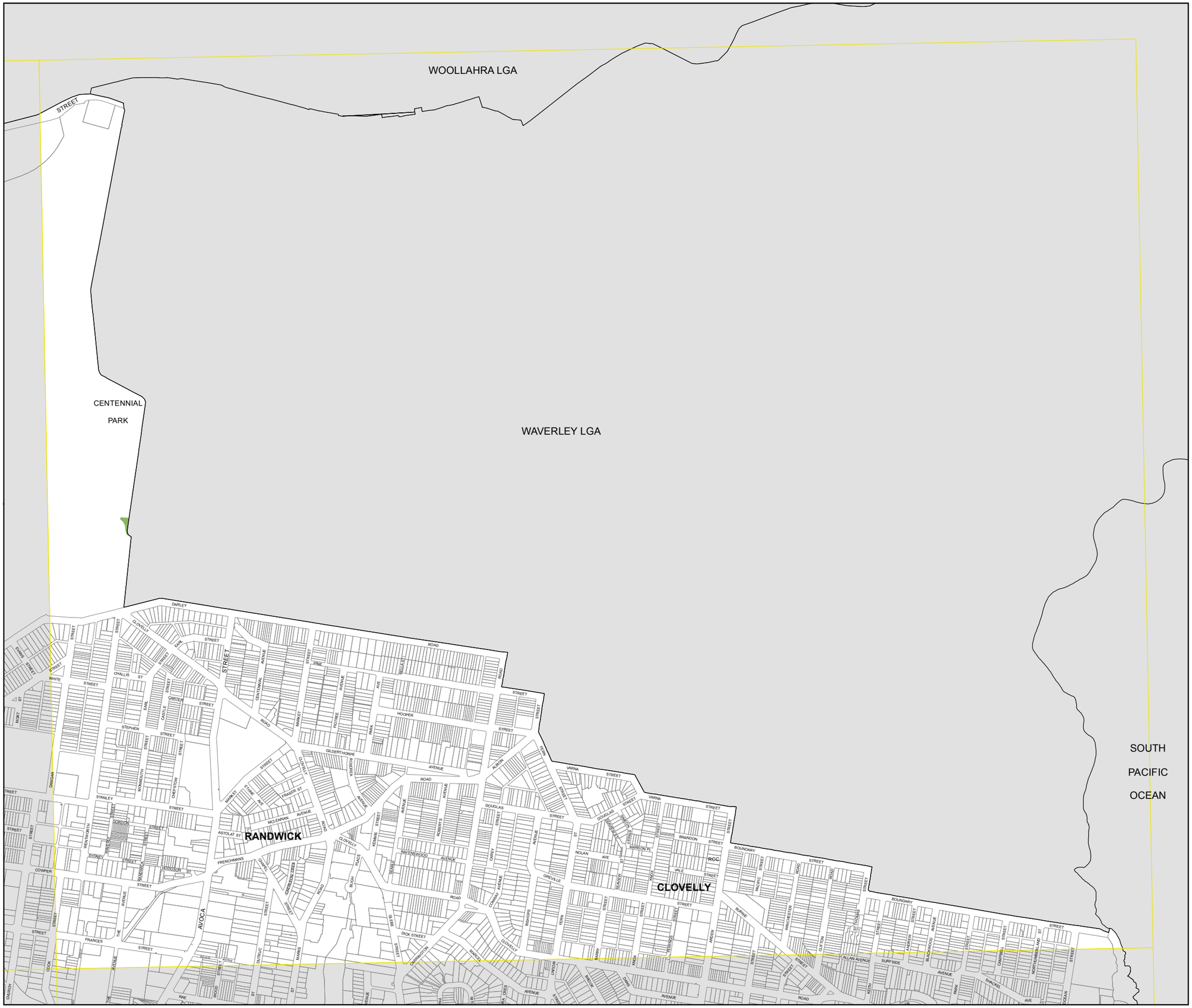

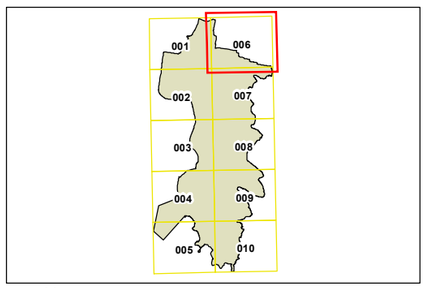

N

0 200 Metres

Scale: 1:10,000 @ A3

Projection: GDA 1994
MGA Zone 56

Map identification number: 6550_COM_BIO_006_010_20120208

Randwick Local Environmental Plan 2012

Randwick City Council
a sense of community

Terrestrial Biodiversity Map - Sheet BIO_007

Biodiversity

Cadastre

Base data 01/01/2008 © Land and Property Information (LPI) Addendum data 24/01/2012 © Randwick City Council

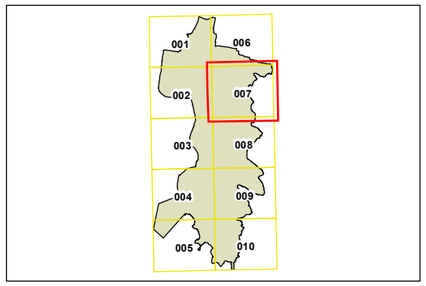

N

0 200 Metres

Projection: GDA 1994 MGA Zone 56

Scale: 1:10,000 @ A3

Map identification number: 6550_COM_BIO_007_010_20120208

Randwick Local Environmental Plan 2012

Randwick City Council
a sense of community

Terrestrial Biodiversity Map - Sheet BIO_008

Biodiversity

Cadastre

Base data 01/01/2008 © Land and Property Information (LPI) Addendum data 24/01/2012 © Randwick City Council

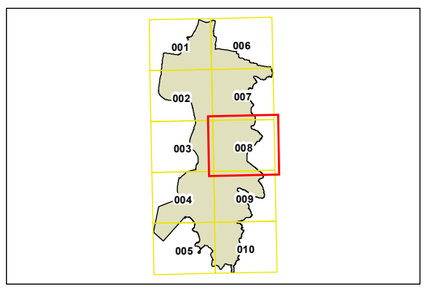

N

0 200 Metres

Projection: GDA 1994
MGA Zone 56

Scale: 1:10,000 @ A3

Map identification number: 6550_COM_BIO_008_010_20120208

Randwick Local Environmental Plan 2012

Randwick City Council
a sense of community

Terrestrial Biodiversity Map - Sheet BIO_009

Biodiversity

Cadastre

Base data 01/01/2008 © Land and Property Information (LPI) Addendum data 24/01/2012 © Randwick City Council

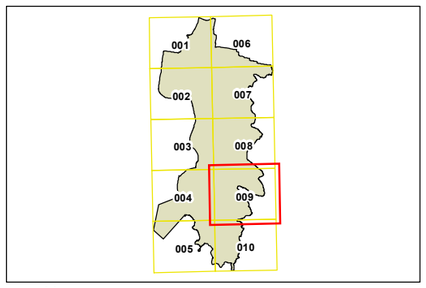

N

0 200 Metres

Scale: 1:10,000 @ A3

Projection: GDA 1994
MGA Zone 56

Map identification number: 6550_COM_BIO_009_010_201200208

Randwick Local Environmental Plan 2012

Randwick City Council
a sense of community

Terrestrial Biodiversity Map - Sheet BIO_010

Biodiversity

Cadastre

Base data 01/01/2008 © Land and Property Information (LPI) Addendum data 24/01/2012 © Randwick City Council

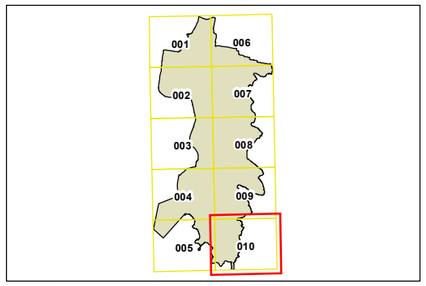

N

0 200 Metres

Projection: GDA 1994 MGA Zone 56

Scale: 1:10,000 @ A3

Map identification number: 6550_COM_BIO_010_010_20120208