Randwick Local Environmental Plan 2012

Randwick City Council
a sense of community

Land Zoning Map - Sheet LZN_001

Zone

- B1 Neighbourhood Centre
- B2 Local Centre
- E1 National Parks and Nature Reserves
- E2 Environmental Conservation
- IN2 Light Industrial
- R1 General Residential
- R2 Low Density Residential
- R3 Medium Density Residential
- RE1 Public Recreation
- RE2 Private Recreation
- RU4 Primary Production Small Lots
- SP1 Special Activities
- SP2 Infrastructure
- MD SEPP (Major Development) 2005

Cadastre

Base data 01/01/2008 © Land and Property Information (LPI) Addendum data 24/01/2012 © Randwick City Council

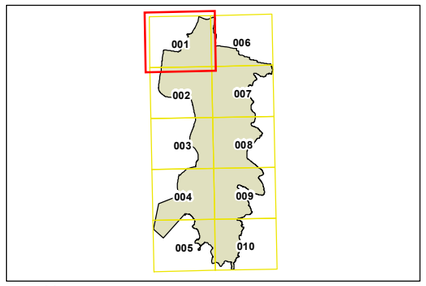

N

0 200 Metres

Projection: GDA 1994 MGA Zone 56

Scale: 1:10,000 @ A3

Map identification number: 6550_COM_LZN_001_010_20120208

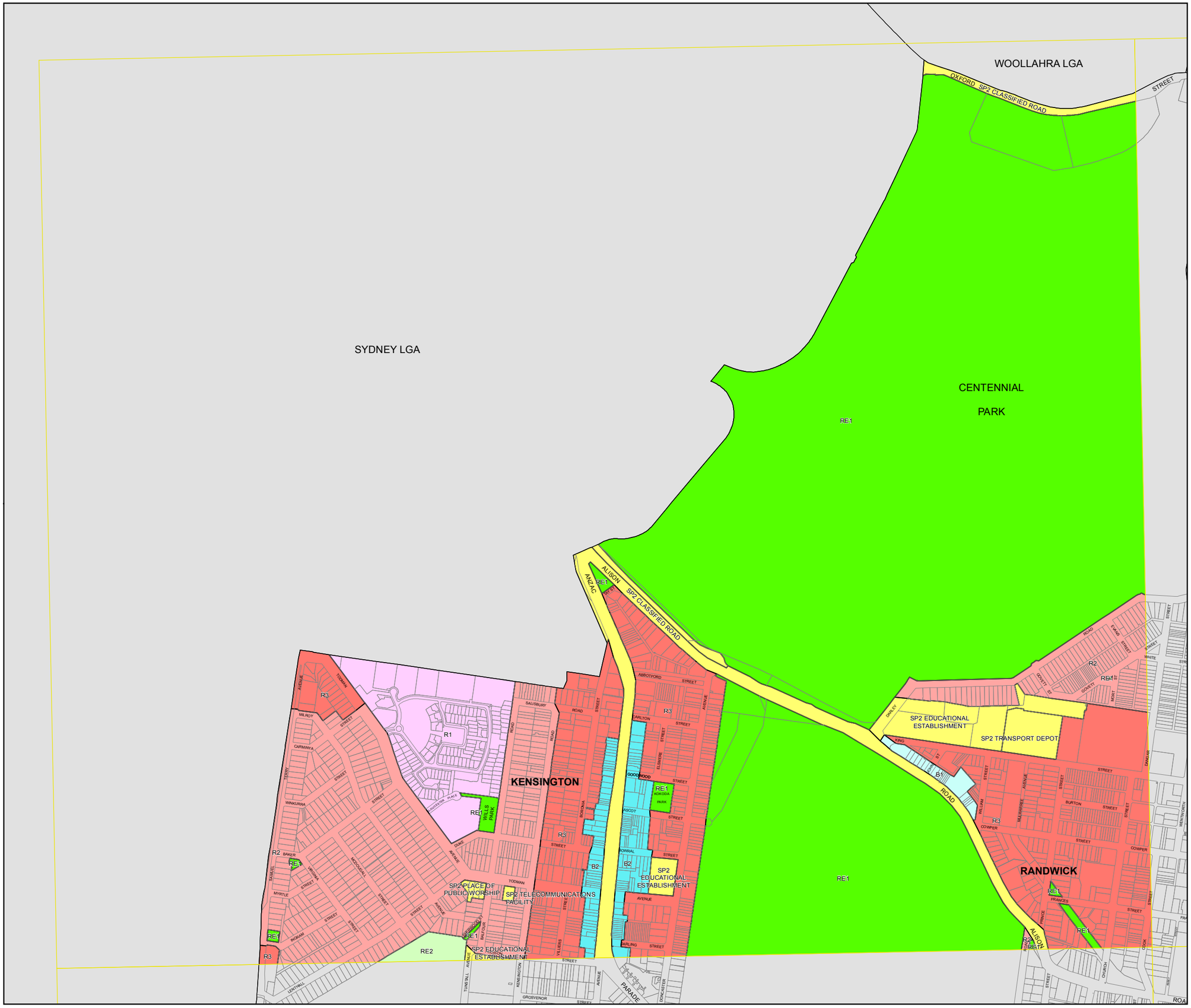

Randwick City Council
a sense of community

Randwick Local Environmental Plan 2012

Land Zoning Map - Sheet LZN_002

Zone

- B1 Neighbourhood Centre
- B2 Local Centre
- E1 National Parks and Nature Reserves
- E2 Environmental Conservation
- IN2 Light Industrial
- R1 General Residential
- R2 Low Density Residential
- R3 Medium Density Residential
- RE1 Public Recreation
- RE2 Private Recreation
- RU4 Primary Production Small Lots
- SP1 Special Activities
- SP2 Infrastructure
- MD SEPP (Major Development) 2005

Cadastre

Base data 01/01/2008 © Land and Property Information (LPI) Addendum data 24/01/2012 © Randwick City Council

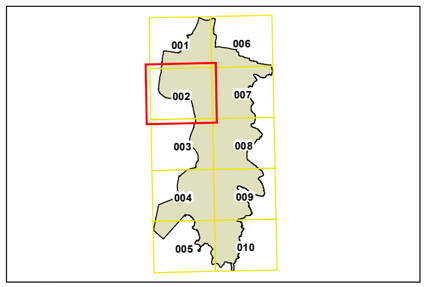

N

0 200 Metres

Projection: GDA 1994 MGA Zone 56

Scale: 1:10,000 @ A3

Map identification number: 6550_COM_LZN_002_010_20120208

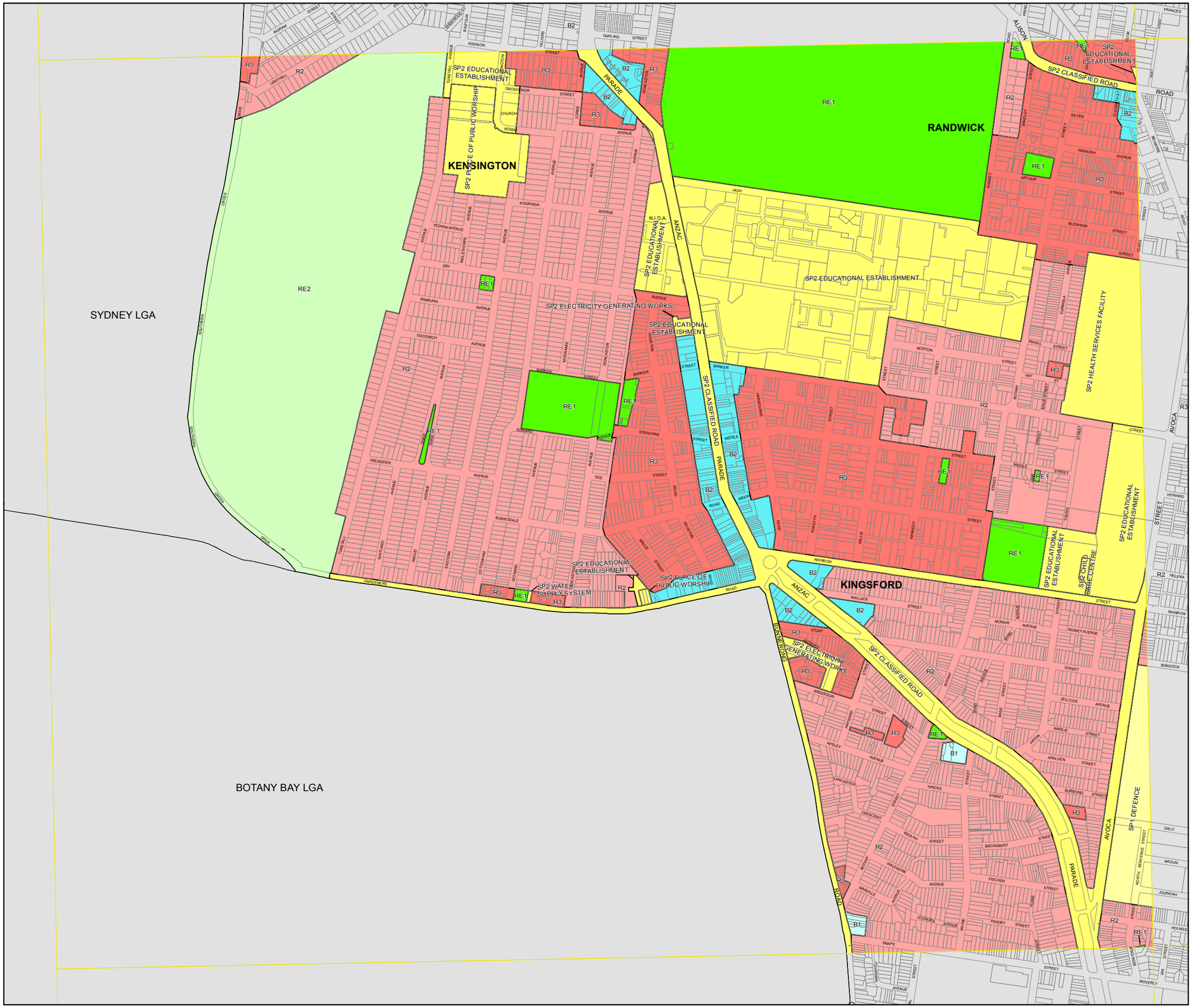

Randwick Local Environmental Plan 2012

Randwick City Council
a sense of community

Land Zoning Map - Sheet LZN_003

Zone

- B1 Neighbourhood Centre
- B2 Local Centre
- E1 National Parks and Nature Reserves
- E2 Environmental Conservation
- IN2 Light Industrial
- R1 General Residential
- R2 Low Density Residential
- R3 Medium Density Residential
- RE1 Public Recreation
- RE2 Private Recreation
- RU4 Primary Production Small Lots
- SP1 Special Activities
- SP2 Infrastructure
- MD SEPP (Major Development) 2005

Cadastre

Base data 01/01/2008 © Land and Property Information (LPI) Addendum data 24/01/2012
© Randwick City Council

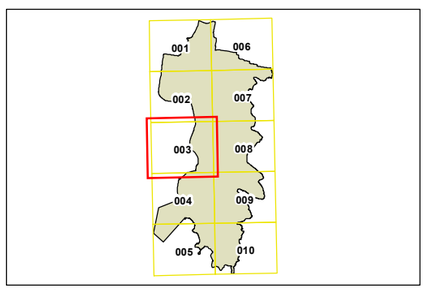

N

Projection: GDA 1994
MGA Zone 56

0 200 Metres

Scale: 1:10,000 @ A3

Map identification number: 6550_COM_LZN_003_010_20120208

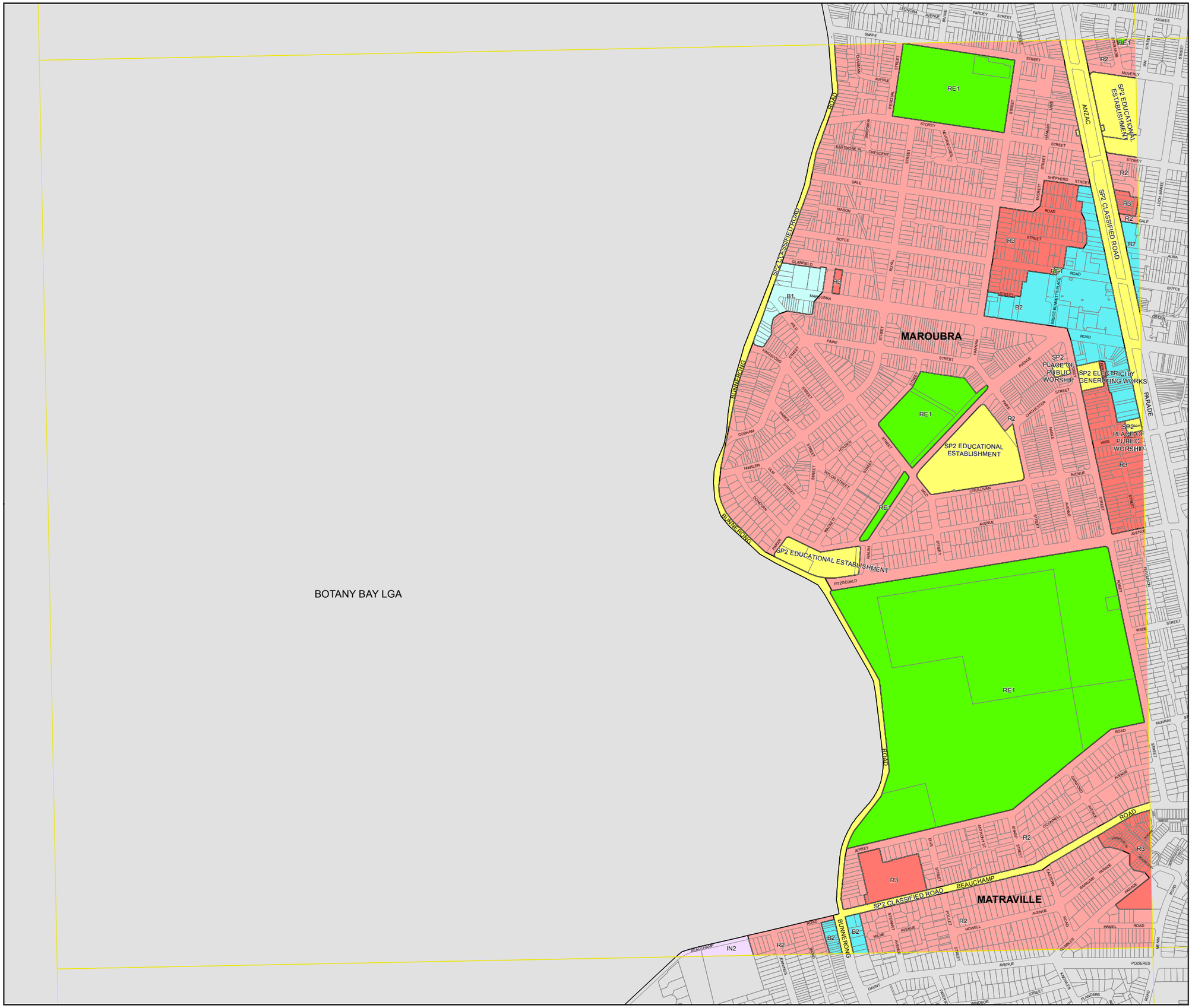

Randwick Local Environmental Plan 2012

Randwick City Council
a sense of community

Land Zoning Map - Sheet LZN_004

Zone

- B1 Neighbourhood Centre
- B2 Local Centre
- E1 National Parks and Nature Reserves
- E2 Environmental Conservation
- IN2 Light Industrial
- R1 General Residential
- R2 Low Density Residential
- R3 Medium Density Residential
- RE1 Public Recreation
- RE2 Private Recreation
- RU4 Primary Production Small Lots
- SP1 Special Activities
- SP2 Infrastructure
- MD SEPP (Major Development) 2005

Cadastre

Base data 01/01/2008 © Land and Property Information (LPI) Addendum data 24/01/2012
© Randwick City Council

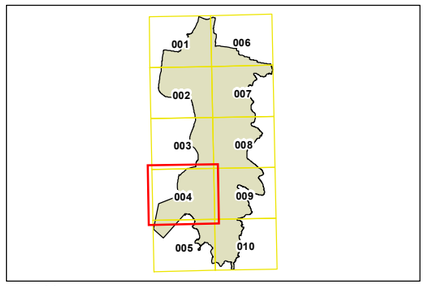

N

Projection: GDA 1994
MGA Zone 56

0 200 Metres

Scale: 1:10,000 @ A3

Map identification number: 6550_COM_LZN_004_010_20120208

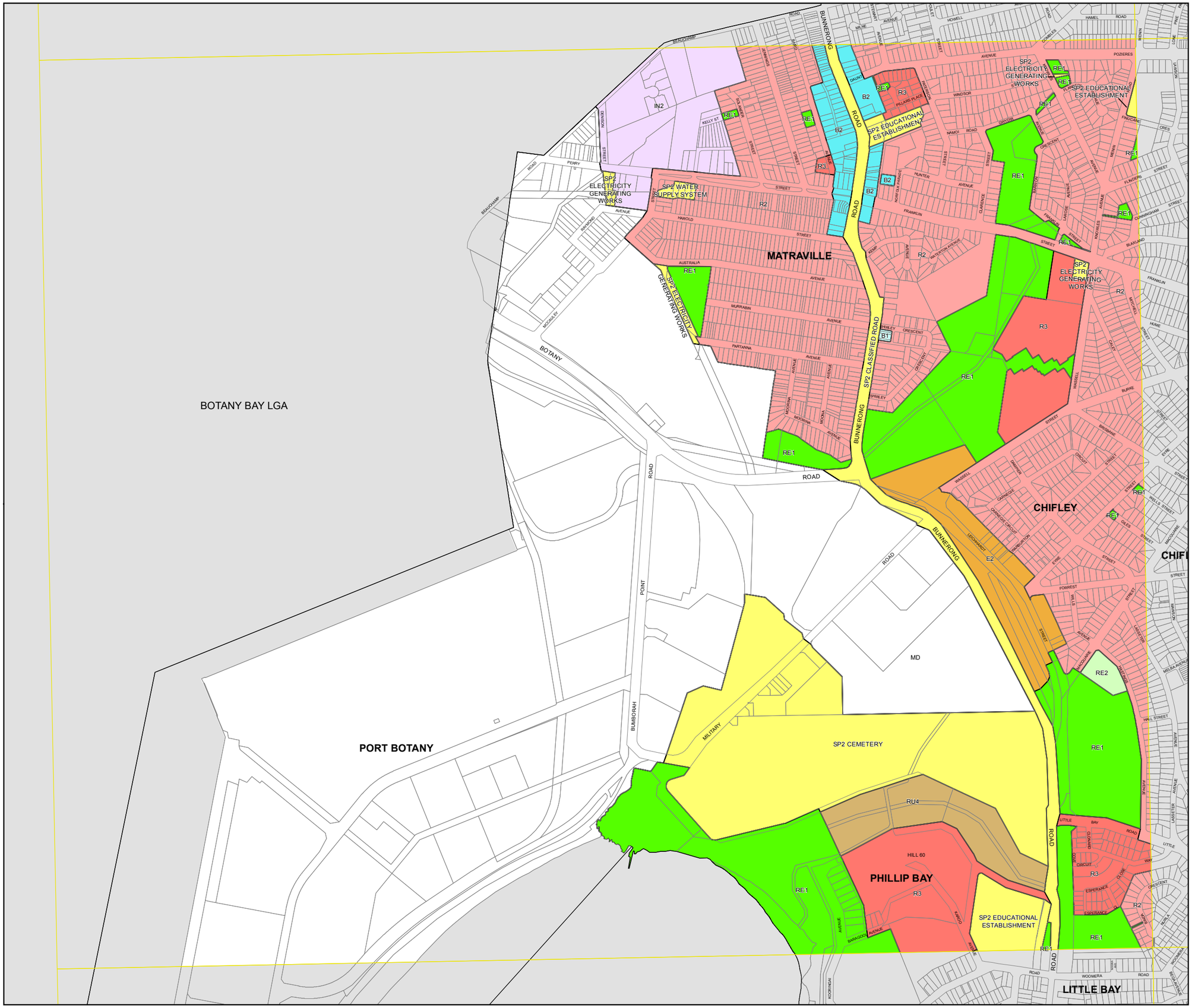

Randwick Local Environmental Plan 2012

Randwick City Council
a sense of community

Land Zoning Map - Sheet LZN_005

Zone

- B1 Neighbourhood Centre
- B2 Local Centre
- E1 National Parks and Nature Reserves
- E2 Environmental Conservation
- IN2 Light Industrial
- R1 General Residential
- R2 Low Density Residential
- R3 Medium Density Residential
- RE1 Public Recreation
- RE2 Private Recreation
- RU4 Primary Production Small Lots
- SP1 Special Activities
- SP2 Infrastructure
- MD SEPP (Major Development) 2005

Cadastre

Base data 01/01/2008 © Land and Property Information (LPI) Addendum data 24/01/2012
© Randwick City Council

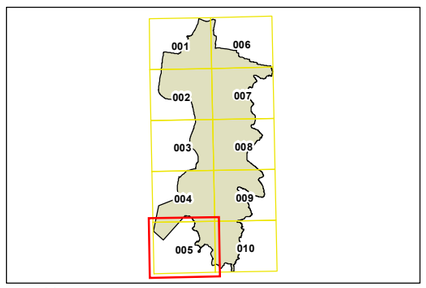

N

0 200 Metres

Projection: GDA 1994
MGA Zone 56

Scale: 1:10,000 @ A3

Map identification number: 6550_COM_LZN_005_010_20120208

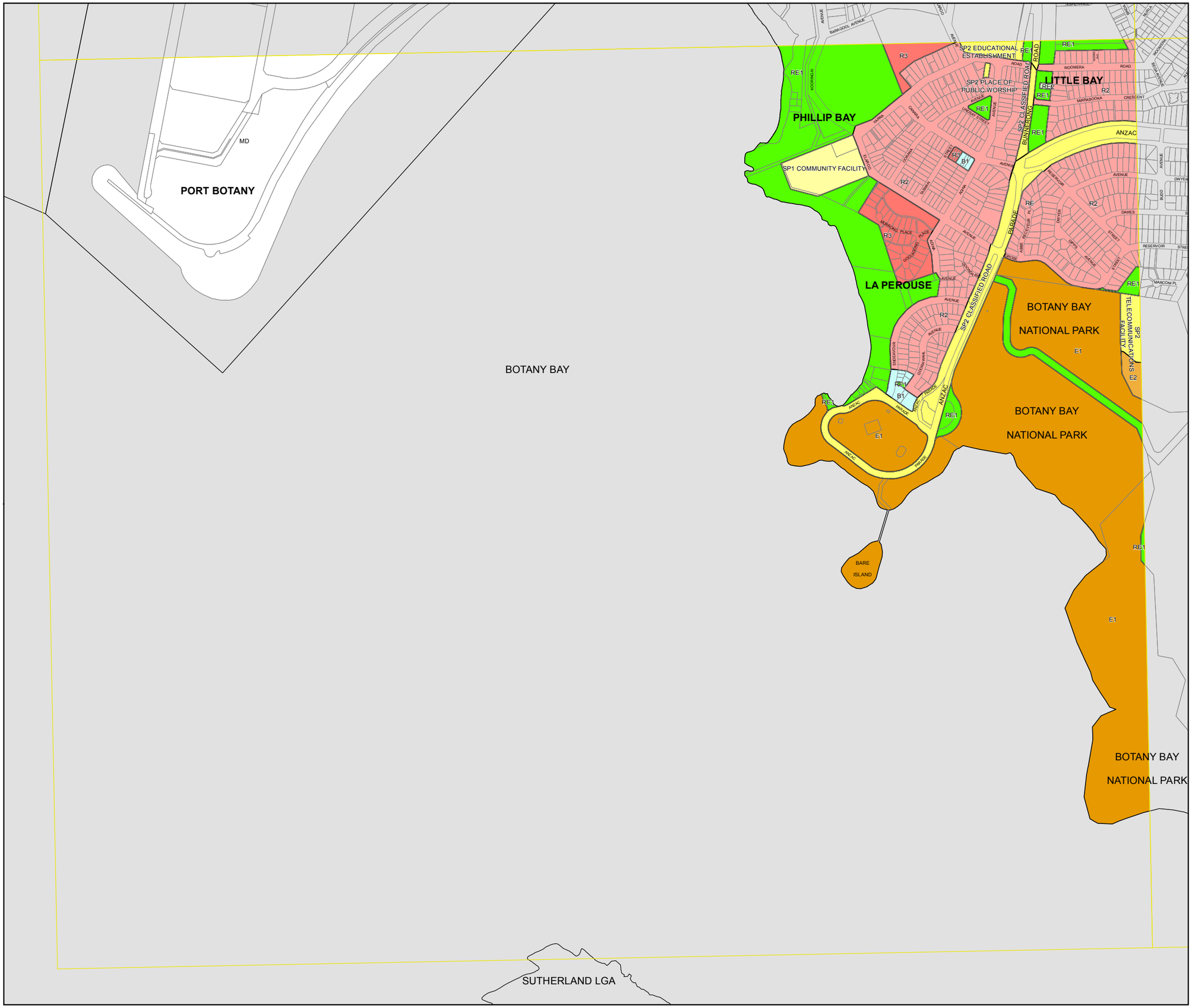

Randwick Local Environmental Plan 2012

Randwick City Council
a sense of community

Land Zoning Map - Sheet LZN_006

Zone

- B1 Neighbourhood Centre
- B2 Local Centre
- E1 National Parks and Nature Reserves
- E2 Environmental Conservation
- IN2 Light Industrial
- R1 General Residential
- R2 Low Density Residential
- R3 Medium Density Residential
- RE1 Public Recreation
- RE2 Private Recreation
- RU4 Primary Production Small Lots
- SP1 Special Activities
- SP2 Infrastructure
- MD SEPP (Major Development) 2005

Cadastre

Base data 01/01/2008 © Land and Property Information (LPI) Addendum data 24/01/2012 © Randwick City Council

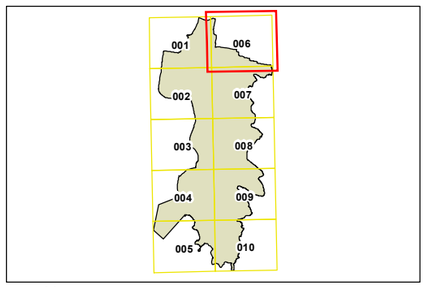

N

0 200 Metres

Projection: GDA 1994 MGA Zone 56

Scale: 1:10,000 @ A3

Map identification number: 6550_COM_LZN_006_010_20120208

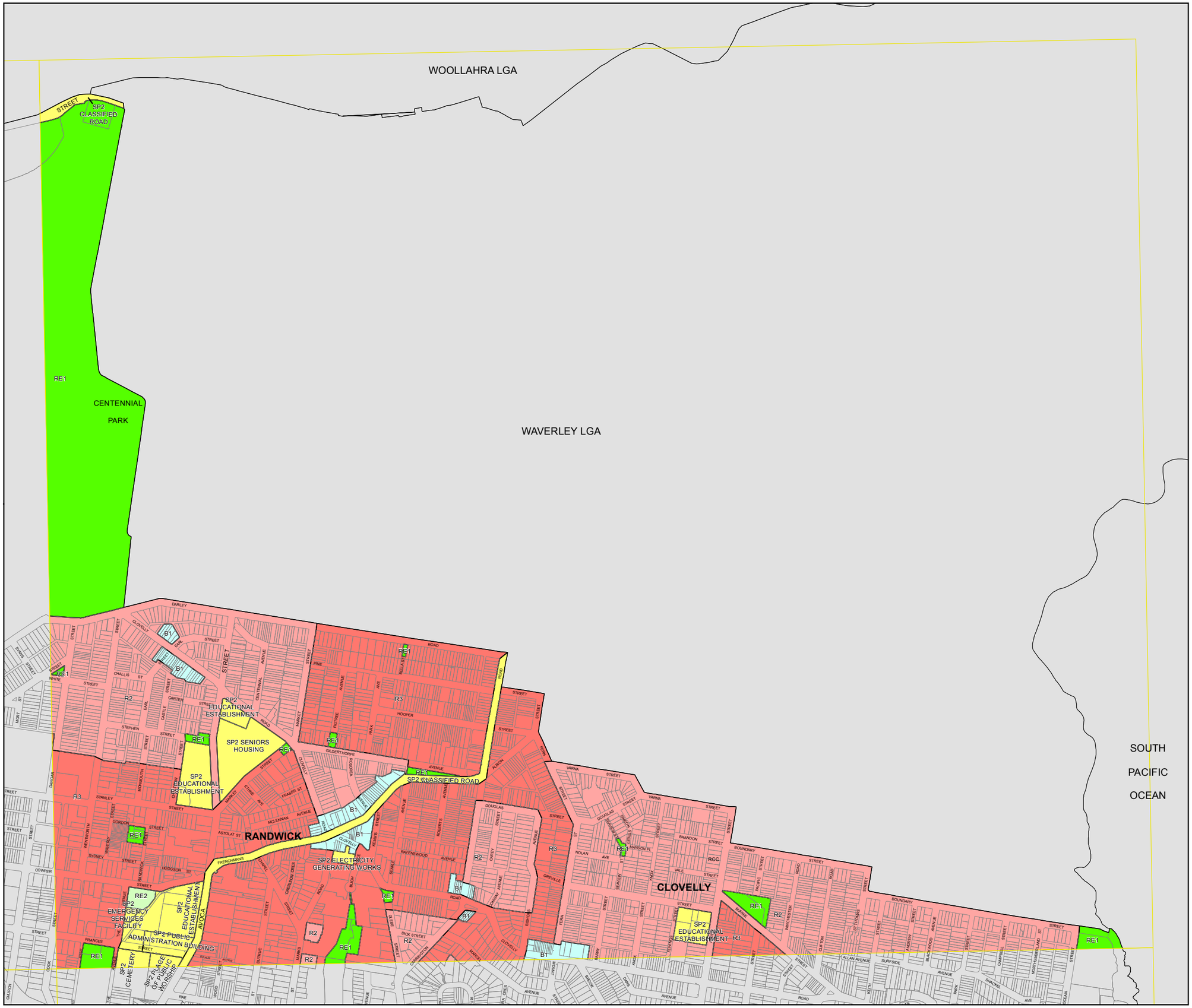

Randwick City Council
a sense of community

Randwick Local Environmental Plan 2012

Land Zoning Map - Sheet LZN_007

Zone

- B1 Neighbourhood Centre
- B2 Local Centre
- E1 National Parks and Nature Reserves
- E2 Environmental Conservation
- IN2 Light Industrial
- R1 General Residential
- R2 Low Density Residential
- R3 Medium Density Residential
- RE1 Public Recreation
- RE2 Private Recreation
- RU4 Primary Production Small Lots
- SP1 Special Activities
- SP2 Infrastructure
- MD SEPP (Major Development) 2005

Cadastre

Base data 01/01/2008 © Land and Property Information (LPI) Addendum data 24/01/2012 © Randwick City Council

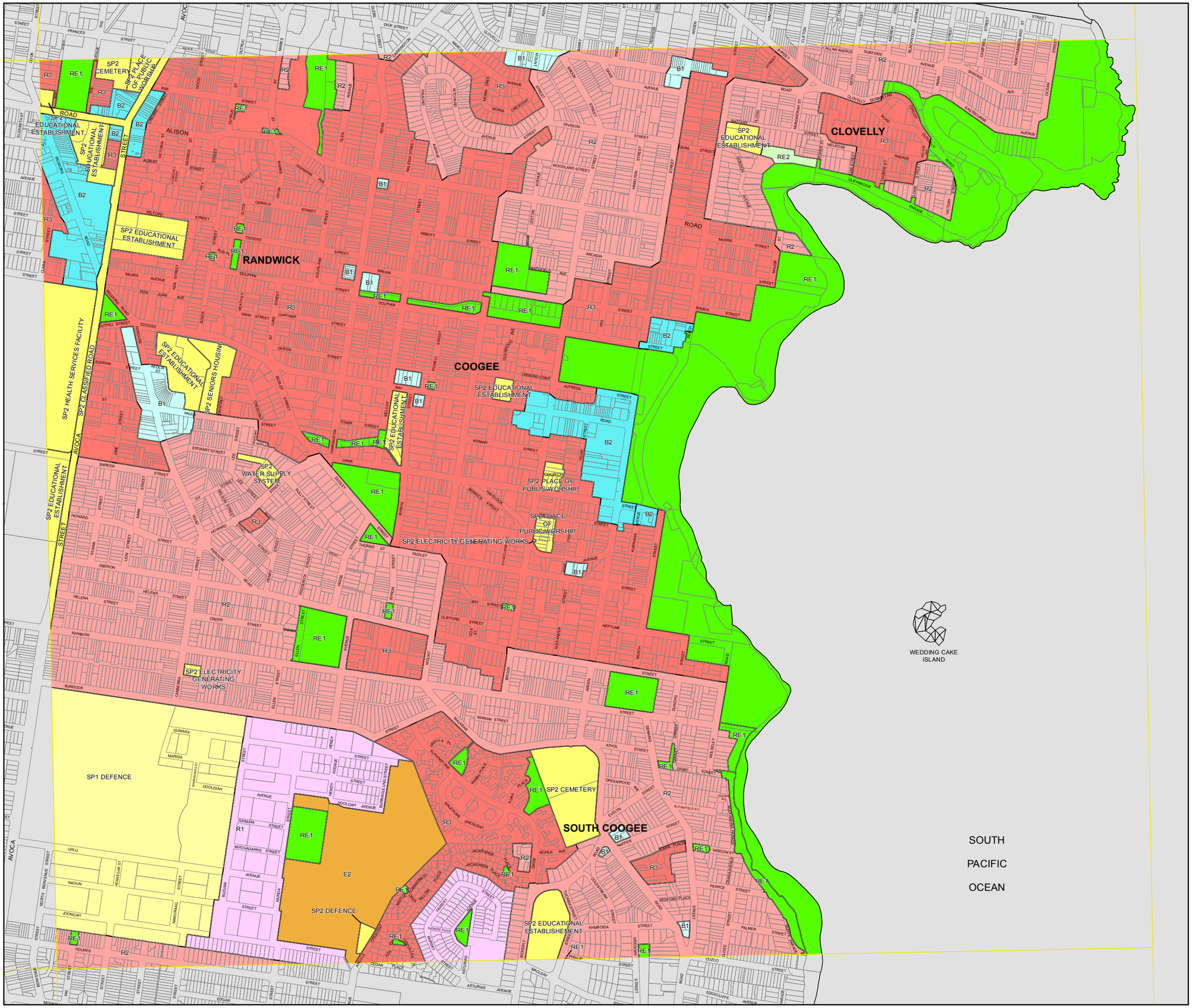

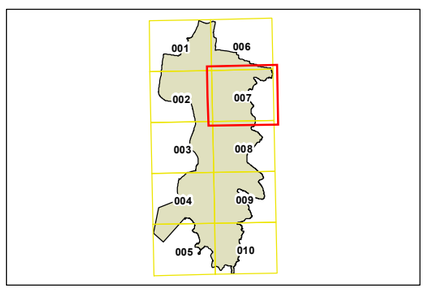

N

0 200 Metres

Scale: 1:10,000 @ A3

Projection: GDA 1994 MGA Zone 56

Map identification number: 6550_COM_LZN_007_010_20120208

Randwick City Council
a sense of community

Randwick Local Environmental Plan 2012

Land Zoning Map - Sheet LZN_008

Zone

- B1 Neighbourhood Centre
- B2 Local Centre
- E1 National Parks and Nature Reserves
- E2 Environmental Conservation
- IN2 Light Industrial
- R1 General Residential
- R2 Low Density Residential
- R3 Medium Density Residential
- RE1 Public Recreation
- RE2 Private Recreation
- RU4 Primary Production Small Lots
- SP1 Special Activities
- SP2 Infrastructure
- MD SEPP (Major Development) 2005

Cadastre

Base data 01/01/2008 © Land and Property Information (LPI) Addendum data 24/01/2012 © Randwick City Council

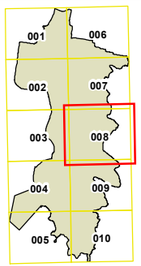

N

0 200 Metres

Scale: 1:10,000 @ A3

Projection: GDA 1994 MGA Zone 56

Map identification number: 6550_COM_LZN_008_010_20120208

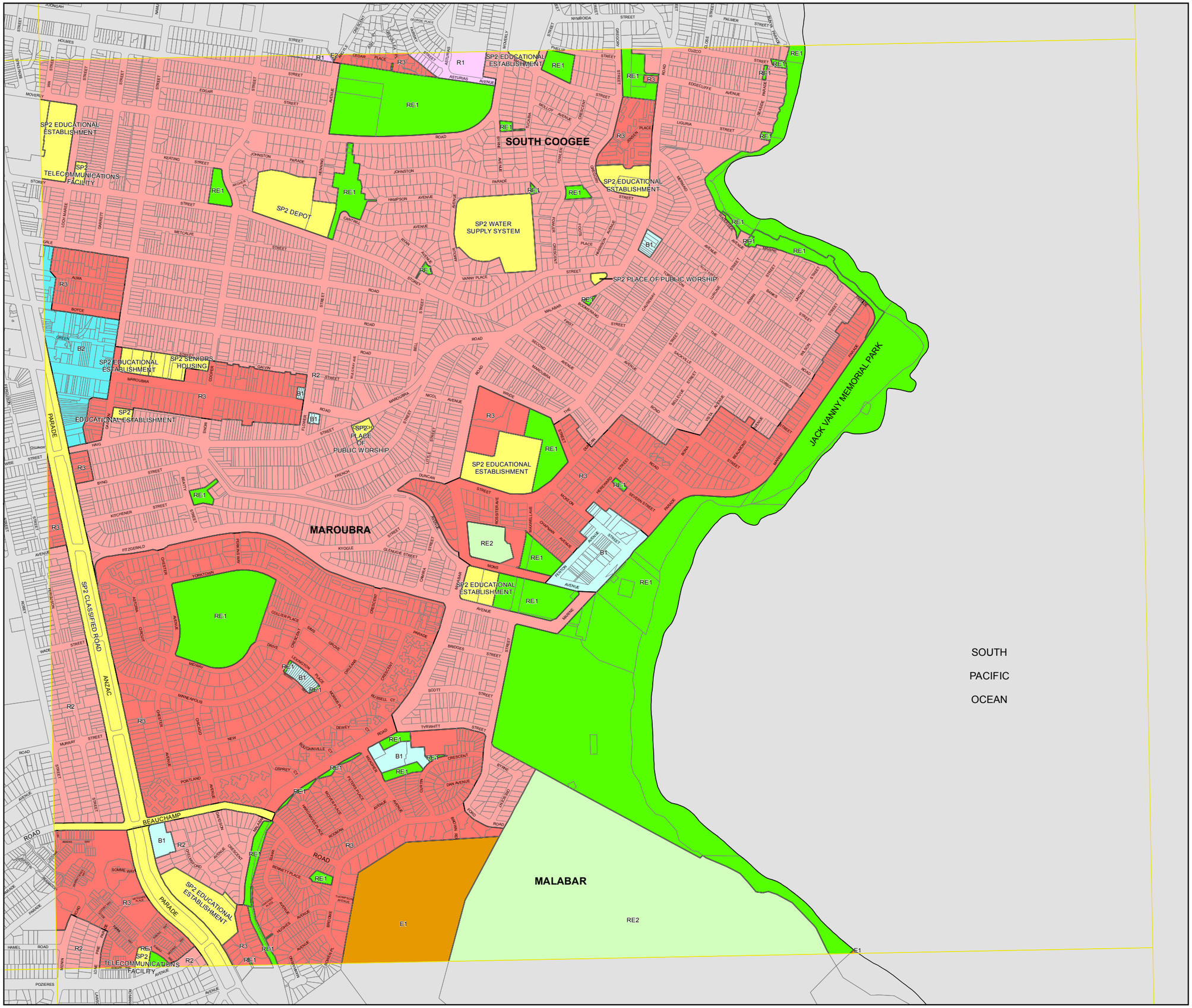

Randwick Local Environmental Plan 2012

Randwick City Council
a sense of community

Land Zoning Map - Sheet LZN_009

Zone

- B1 Neighbourhood Centre
- B2 Local Centre
- E1 National Parks and Nature Reserves
- E2 Environmental Conservation
- IN2 Light Industrial
- R1 General Residential
- R2 Low Density Residential
- R3 Medium Density Residential
- RE1 Public Recreation
- RE2 Private Recreation
- RU4 Primary Production Small Lots
- SP1 Special Activities
- SP2 Infrastructure
- MD SEPP (Major Development) 2005

Cadastre

Base data 01/01/2008 © Land and Property Information (LPI) Addendum data 24/01/2012 © Randwick City Council

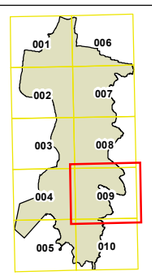

N

0 200 Metres

Projection: GDA 1994 MGA Zone 56

Scale: 1:10,000 @ A3

Map identification number: 6550_COM_LZN_009_010_20120208

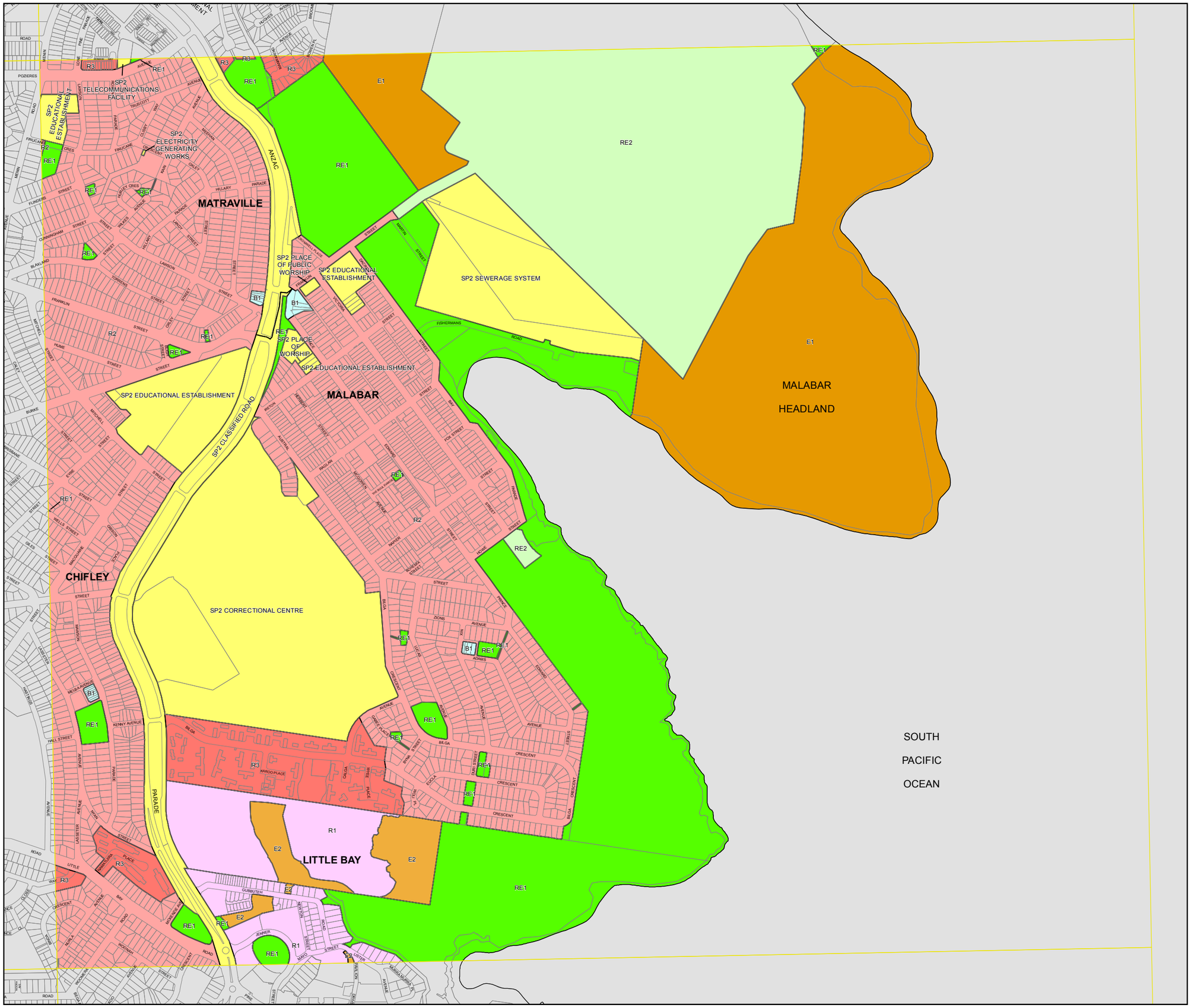

Randwick Local Environmental Plan 2012

Randwick City Council
a sense of community

Land Zoning Map - Sheet LZN_010

Zone

- B1 Neighbourhood Centre
- B2 Local Centre
- E1 National Parks and Nature Reserves
- E2 Environmental Conservation
- IN2 Light Industrial
- R1 General Residential
- R2 Low Density Residential
- R3 Medium Density Residential
- RE1 Public Recreation
- RE2 Private Recreation
- RU4 Primary Production Small Lots
- SP1 Special Activities
- SP2 Infrastructure
- MD SEPP (Major Development) 2005

Cadastre

Base data 01/01/2008 © Land and Property Information (LPI) Addendum data 24/01/2012 © Randwick City Council

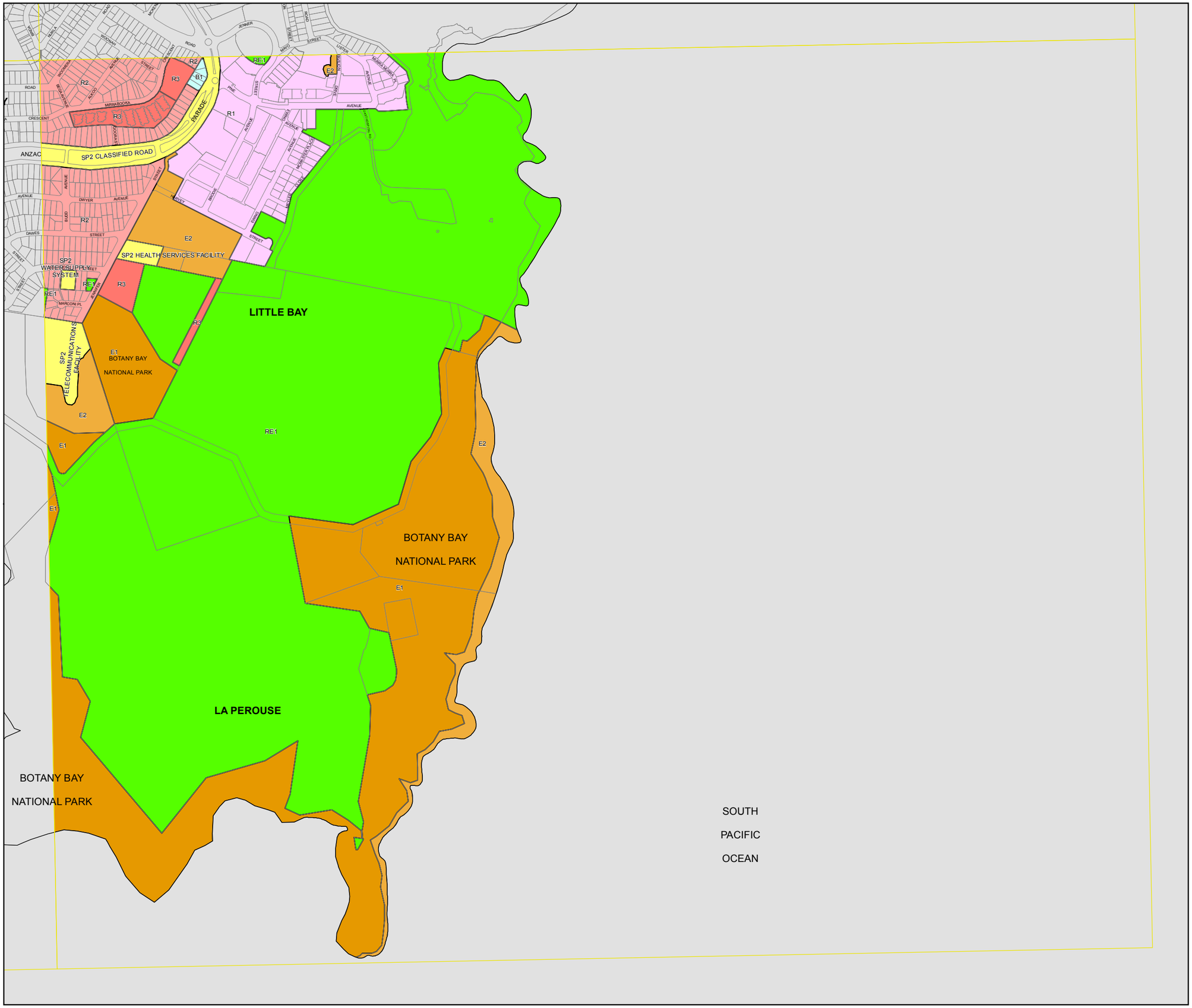

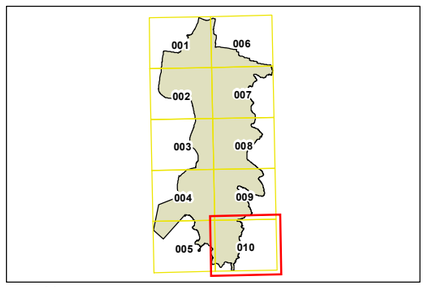

N

0 200 Metres

Projection: GDA 1994 MGA Zone 56

Scale: 1:10,000 @ A3

Map identification number: 6550_COM_LZN_010_010_20120208